

NOTICE!!

These documents have been scanned!

Do not place un-scanned documents beneath this notice!

Do not remove this notice from this file!

GPO Jacket No. 560-102
Print Order 61540
Rise Business Services, LLC
Job=AZ15 5/10/2019



Box Number= AZ15035



Claim Begin-End: AMC426143-AMC426145

1 Initial Receipt



AZ15035-18

AMC425596-AMC426147

United States Department of the Interior
Bureau of Land Management
 LANDS/RECREATION & PLANNING
 ONE N CENTRAL AVE
 PHOENIX, AZ 85004 -2203
 Phone: 602-417-9200

ENTERED
 JAN 22 2014
 BY: *JM*

Receipt

No: 2951390

Transaction #: 3039264	
Date of Transaction: 01/16/2014	
CUSTOMER:	
PURGE SYSTEMS 2117 W 2200 S SALT LAKE CITY, UT 84119-1325 US	

LINE #	QTY	DESCRIPTION	REMARKS	UNIT PRICE	TOTAL
1	3.00	LOCATABLE MINERALS / MINING CLAIMS-NEW, UNADJUD, ONE OR MORE AUTH NOS / NEW MINING CLAIM LOCATION FEE \$34 CASES: AMC426143/\$34.00, AMC426144/\$34.00, AMC426145/\$34.00		- n/a -	102.00
2	3.00	LOCATABLE MINERALS / MINING CLAIMS-NEW, UNADJUD, ONE OR MORE AUTH NOS / NEW MINING CLAIM PROCESSING FEE CASES: AMC426143/\$20.00, AMC426144/\$20.00, AMC426145/\$20.00		- n/a -	60.00
3	3.00	LOCATABLE MINERALS / MINING CLAIMS-NEW, UNADJUD, ONE OR MORE AUTH NOS / NEW MINING CLAIM MAINT FEE \$140 CASES: AMC426143/\$140.00, AMC426144/\$140.00, AMC426145/\$140.00		- n/a -	420.00
4	1.00	LOCATABLE MINERALS / MINING CLAIMS-NOT NEW-UNADJUD, ONE AUTH NO. ONLY / MINING CLAIM MONEY RECEIVED CASES: AMC426143/\$280.00	NEW ASSOC PLACER	- n/a -	280.00
TOTAL:					\$862.00

PAYMENT INFORMATION			
NOTE: Items will appear on credit card statement as "Bureau of Land Mgmt CO".			
1	AMOUNT:	862.00	POSTMARKED: N/A
	TYPE:	CREDIT CARD	RECEIVED: 01/16/2014
	NAME:	BIGELOW, THEODORE PO BOX 448 KIRKLAND AZ 86332 US	

CARD NO:	XXXXXXXXXXXX4680	AUTH CODE:	411544
NAME ON CARD:	THEODORE BIGELOW		
EXPIRES:	04/2015		
SIGNATURE:			

REMARKS

This receipt was generated by the automated BLM Collections and Billing System and is a paper representation of a portion of the official electronic record contained therein.

	PP Receipt Nr	Status	Error Msg	Order Conf	Timestamp	Serial Nr 392	Assmt Yr	PP Total \$	SN \$	Serial Number	Type	Acres	Act 392 RcptNr	Agency Trk ID	782 Act Date	Act	Remarks	Export ID	Export Date	CBS Msg	Res end Nr
1	PP322704592	MATCH ED		322704592	08/26/2014 12:13:59	AMC416266	2015	2790.00	310.00	AMC400006	Placer	40	3113452	322704592	08/26/2014	782	2015;\$310	4706658	08/28/2014	ACCPT	
2	PP322704592	MATCH ED		322704592	08/26/2014 12:13:59	AMC416266	2015	2790.00	155.00	AMC427680	Placer	20	3113452	322704592	08/26/2014	782	2015;\$155	4706667	08/28/2014	ACCPT	
3	PP322704592	MATCH ED		322704592	08/26/2014 12:13:59	AMC416266	2015	2790.00	310.00	AMC426145	Placer	40	3113452	322704592	08/26/2014	782	2015;\$310	4706663	08/28/2014	ACCPT	
4	PP322704592	MATCH ED		322704592	08/26/2014 12:13:59	AMC416266	2015	2790.00	310.00	AMC427389	Placer	40	3113452	322704592	08/26/2014	782	2015;\$310	4706664	08/28/2014	ACCPT	
5	PP322704592	MATCH ED		322704592	08/26/2014 12:13:59	AMC416266	2015	2790.00	310.00	AMC426091	Placer	40	3113452	322704592	08/26/2014	782	2015;\$310	4706661	08/28/2014	ACCPT	
6	PP322704592	MATCH ED		322704592	08/26/2014 12:13:59	AMC416266	2015	2790.00	465.00	AMC401293	Placer	60	3113452	322704592	08/26/2014	782	2015;\$465	4706659	08/28/2014	ACCPT	
7	PP322704592	MATCH ED		322704592	08/26/2014 12:13:59	AMC416266	2015	2790.00	155.00	AMC427679	Placer	20	3113452	322704592	08/26/2014	782	2015;\$155	4706666	08/28/2014	ACCPT	
8	PP322704592	MATCH ED		322704592	08/26/2014 12:13:59	AMC416266	2015	2790.00	155.00	AMC427667	Placer	20	3113452	322704592	08/26/2014	782	2015;\$155	4706665	08/28/2014	ACCPT	
9	PP322704592	MATCH ED		322704592	08/26/2014 12:13:59	AMC416266	2015	2790.00	310.00	AMC426144	Placer	40	3113452	322704592	08/26/2014	782	2015;\$310	4706662	08/28/2014	ACCPT	
10	PP322704592	MATCH ED		322704592	08/26/2014 12:13:59	AMC416266	2015	2790.00	310.00	AMC416266	Placer	39.09	3113452	322704592	08/26/2014	782	2015;\$310	4706660	08/28/2014	ACCPT	

AMC 426143

United States Department of the Interior
Bureau of Land Management
 BUSINESS & SUPPORT SVCS DIV
 ONE N CENTRAL AVE SUITE 800
 PHOENIX, AZ 85004 -4427
 Phone: (602) 417-9200

Receipt

No: 3113452

Transaction #: 3205178	
Date of Transaction: 08/26/2014	
CUSTOMER:	
SHEILA R BIGELOW P.O. BOX 448 KIRKLAND, AZ 86332	

LINE #	QTY	DESCRIPTION	REMARKS	UNIT PRICE	TOTAL
1	1.00	LOCATABLE MINERALS / MINING CLAIMS- NOT NEW-UNADJUD, ONE AUTH NO. ONLY / MINING CLAIM MONEY RECEIVED CASES: AMC416266/\$2790.00		- n/a -	2790.00
TOTAL:					\$2,790.00

PAYMENT INFORMATION				
NOTE: Items will appear on credit card statement as "BLM O Mining Claim".				
1	AMOUNT:	2790.00	POSTMARKED:	N/A
	TYPE:	CREDIT CARD	RECEIVED:	08/26/2014
	NAME:	SHEILA R BIGELOW P.O. BOX 448 KIRKLAND AZ 86332		
	CARD NO:	XXXXXXXXXXXX1214	AUTH CODE:	746772
	NAME ON CARD:	SHEILA R BIGELOW		
	EXPIRES:	02/2016		
	SIGNATURE:			

REMARKS

This receipt was generated by the automated BLM Collections and Billing System and is a paper representation of a portion of the official electronic record contained therein.

NOTICE!!

These documents have been scanned!

Do not place un-scanned documents beneath this notice!

Do not remove this notice from this file!

GPO Jacket No. 560-102
Print Order 61540
Rise Business Services, LLC
Job=AZ15 5/10/2019



Box Number= AZ15035



Claim Begin-End: AMC426143-AMC426145


2 Correspondence



AZ15035-18

AMC425596-AMC426147

UNITED STATES POSTAL SERVICE



First-Class Mail
Postage & Fees Paid
USPS
Permit No. G-10

- Sender: Please print your name, address, and ZIP+4® in this box•

U.S. DEPARTMENT OF THE INTERIOR
BUREAU OF LAND MANAGEMENT
ARIZONA STATE OFFICE
ONE NORTH CENTRAL AVENUE, SUITE 800
PHOENIX, AZ 85004-4427




SENDER: COMPLETE THIS SECTION**COMPLETE THIS SECTION ON DELIVERY**

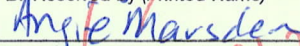
- Complete items 1, 2, and 3. Also complete item 4 if Restricted Delivery is desired.
- Print your name and address on the reverse so that we can return the card to you.
- Attach this card to the back of the mailpiece, or on the front if space permits.

A. Signature

X


 Agent Addressee

B. Received by (Printed Name)



C. Date of Delivery

D. Is delivery address different from item 1? YesIf YES, enter delivery address below: No

1. Article Addressed to:

2014 DEC 18 P 2:43

PURGE SYSTEMS LLC

2117 W 2200 S

WEST VALLEY CITY UT 84119-1325

9310/RM/AMC426143, AMC426585

3. Service Type

 Certified Mail® Priority Mail Express™ Registered Return Receipt for Merchandise Insured Mail Collect on Delivery

4. Restricted Delivery? (Extra Fee)

 Yes

2. Article Number

(Transfer from service label)

7014 0150 0000 5423 0572



United States Department of the Interior



BUREAU OF LAND MANAGEMENT

Arizona State Office

One North Central Avenue, Suite 800

Phoenix, Arizona 85004-4427

www.blm.gov/az/

NOV 28 2014

In Reply Refer To:

3800 (9310) RM

AMC426143, AMC426585

CERTIFIED MAIL - RETURN RECEIPT REQUESTED No. 7014 0150 0000 5423 0572

DECISION

PURGE SYSTEMS LLC : This decision affects those claims shown
2117 W 2200 S : in the block below.
WEST VALLEY CITY, UT 84119-1325 :

AMC426143, AMC426585, AMC426586
JACKPOT, BRECCIA #1, BRECCIA #2

MINING CLAIMS DECLARED FORFEIT

The mining claims listed above have been declared forfeit as of September 1, 2014, for failure to timely file the required maintenance fee payment or small miner's maintenance fee waiver (waiver).

Claimants are required to pay an annual non-refundable maintenance fee of \$155 per 20 acres or portion thereof, or submit a waiver, on or before September 1 of each year. In accordance with 43 Code of Federal Regulations (CFR) 1822.14, because September 1, 2014, fell on a holiday, the payment was due the next business day, September 2, 2014. These requirements were established by 30 U.S.C. 28f-1, as amended, and 43 CFR 3834 and 3835.

Our records do not show receipt of a maintenance fee payment or small miner waiver filed on or before the due date. Therefore, the claims listed above are forfeit.

Reclamation Requirements

This decision does not relieve you of the liability for reclamation of all areas disturbed by your activities on lands covered by the subject mining claim(s) and/or site(s). After you complete the reclamation, you must notify the authorized officer of the appropriate surface managing agency so that the authorized officer may conduct a final site inspection and determine whether you may be released from liability. If you fail to reclaim the land to the satisfaction of the authorized officer, the surface management agency may cite you for noncompliance under its surface management

regulations. For land administered by the Bureau of Land Management (BLM), if you fail to reclaim the land to the satisfaction of the authorized officer as required in 43 CFR Subpart 3809, BLM will issue an order of noncompliance under 43 CFR 3809.601(a). If you fail to comply with the non-compliance order, BLM may take further action under 43 CFR 3809.604. Failure to conduct reclamation is a prohibited act that may subject you to criminal penalties. See 43 CFR 3809.605(h) and 43 CFR 3809.700.

Appeal Procedures

This decision may be appealed to the Interior Board of Land Appeals, Office of the Secretary, in accordance with the regulations contained in 43 CFR, Part 4, and the enclosed Form 1842-1. If an appeal is taken, your notice of appeal must be filed in this office (at the above address) within 30 days from receipt of this decision. The appellant has the burden of showing that the decision appealed from is in error.

If you wish to file a petition pursuant to regulation 43 CFR 4.21 (58 FR 4939, January 19, 1993) for a stay of the effectiveness of this decision during the time that your appeal is being reviewed by the Board, the petition for a stay must accompany your notice of appeal. A petition for a stay is required to show sufficient justification based on the standards listed below. Copies of the notice of appeal and petition for a stay **must** also be submitted to each party named in this decision and to the Interior Board of Land Appeals and to the appropriate Office of the Solicitor (see 43 CFR 4.413) at the same time the original documents are filed with this office. If you request a stay, you have the burden of proof to demonstrate that a stay should be granted.

Standards for Obtaining a Stay

Except as otherwise provided by law or other pertinent regulation, a petition for a stay of a decision pending appeal shall show sufficient justification based on the following standards:

- (1) The relative harm to the parties if the stay is granted or denied,
- (2) The likelihood of the appellant's success on the merits,
- (3) The likelihood of immediate and irreparable harm if the stay is not granted, and
- (4) Whether the public interest favors granting the stay.

Please include your AMC serial number(s) on all correspondence. If additional information is required, please call RéAnn Myers at 602-417-9413.

Sincerely,



Rebecca Heick
Acting Deputy State Director
Division of Lands and Minerals

Enclosure(s)

NOTICE!!

These documents have been scanned!

Do not place un-scanned documents beneath this notice!

Do not remove this notice from this file!

GPO Jacket No. 560-102
Print Order 61540
Rise Business Services, LLC
Job=AZ15 5/10/2019



Box Number= AZ15035



Claim Begin-End: AMC426143-AMC426145

3 Transfers



AZ15035-18

AMC425596-AMC426147

when recorded,
Please Return to:
Sheila Bigelow
P.O. Box 1887
Port Angeles, WA 98362

AMC426143
AMC427389
AMC433772

QUIT CLAIM DEED

THIS QUIT CLAIM DEED, Executed this 1st Day of November, 2015,

by the following party, hereinafter referred to as GRANTOR,

Names: **Ted Bigelow and Sheila Bigelow**


Whose Address is: **P.O. Box 138
Wittmann, AZ 85361**

To second parties, hereinafter referred to as GRANTEE,

Names: **Larry Jenkins** / **Byron Caldwell**

Addresses:
2907 23rd Street / **2314 Gunnison Ave.**
Snyder, TX 79549 / **Grand Junction, CO 81501**

BLM DATE STAMP:



WITNESSETH, That the said GRANTOR, for valuable consideration by the GRANTEE, the sufficiency and receipt of which is hereby acknowledged, does hereby remise, release and quitclaim unto the said GRANTEE forever, all the right, title, interest, and claim which the said GRANTOR has in and to the following described **40 acre** mining claim, and improvements and appurtenances thereto in the County of: **Maricopa**, State of: **Arizona**, to wit:

40 ACRE
MINING CLAIM: AMC426144; Pharaoh's Gold

NO TRANSFER FEE NECESSARY
EXEMPT PER ARS 11-1134 A-6

3472741

ENTERED INTO COMPUTER
9/22/2016 DJJ

When Recorded,
Please Return to:

Sheila Bigelow
P.O. Box 1887
Port Angeles, WA 98362

QUIT CLAIM DEED

THIS QUIT CLAIM DEED, Executed this 1st Day of November, 2015,

by the following party, hereinafter referred to as GRANTOR,

Names: **Ted Bigelow and Sheila Bigelow**


Whose Address is: **P.O. Box 138
Wittmann, AZ 85361**

To second parties, hereinafter referred to as GRANTEE,

Name: **'Pete Lance AND Christy Stegner**

Whose Address Is: **10617 W. Daley Lane
Peoria, AZ 85383**

BLM DATE STAMP:



WITNESSETH, That the said GRANTOR, for valuable consideration by the GRANTEE, the sufficiency and receipt of which is hereby acknowledged, does hereby remise, release and quitclaim unto the said GRANTEE forever, all the right, title, interest, and claim which the said GRANTOR has in and to the following described **40 acre** mining claim, and improvements and appurtenances thereto in the County of: **Maricopa**, State of: **Arizona**, to wit:

40 ACRE
MINING CLAIM: AMC427389; Tub O' Gold

NO TRANSFER FEE NECESSARY
EXEMPT PER ARS 11-1134 A-6

When recorded,
Please Return to:

Sheila Bigelow
P.O. Box 1887
Port Angeles, WA 98362

QUIT CLAIM DEED

THIS QUIT CLAIM DEED, Executed this 30th Day of December, 2015,

by the following party, hereinafter referred to as GRANTOR,

Names: **Sheila Bigelow**


Whose Address is: **P.O. Box 138
Wittmann, AZ 85361**

To second parties, hereinafter referred to as GRANTEE,

Name: **Doug Cooper**

Whose Address Is: **15069 N. 114th Way
Scottsdale, AZ 85255**

BLM DATE STAMP:



WITNESSETH, That the said GRANTOR, for valuable consideration by the GRANTEE, the sufficiency and receipt of which is hereby acknowledged, does hereby remise, release and quitclaim unto the said GRANTEE forever, all the right, title, interest, and claim which the said GRANTOR has in and to the following described **20 acre** mining claim, and improvements and appurtenances thereto in the County of: **Maricopa**, State of: **Arizona**, to wit:

20 ACRE
MINING CLAIM: AMC433772; Gold Flow #1

NO TRANSFER FEE NECESSARY
EXEMPT PER ARS 11-1134 A-6

When Recorded,
Please Return To:

Sheila Bigelow
P.O. Box 1887
Port Angeles, WA 98362

QUIT CLAIM DEED

THIS QUIT CLAIM DEED, Executed this 30th Day of December, 2015,

by the following party, hereinafter referred to as GRANTOR,

Names: **Sheila Bigelow**


Whose Address is: **P.O. Box 138
Wittmann, AZ 85361**

To second parties, hereinafter referred to as GRANTEE,

Name: **William O. Young**

Whose Address Is: **3338 Laurel Crest Dr.
Kingwood, TX 77339-2245**

BLM DATE STAMP:



WITNESSETH, That the said GRANTOR, for valuable consideration by the GRANTEE, the sufficiency and receipt of which is hereby acknowledged, does hereby remise, release and quitclaim unto the said GRANTEE forever, all the right, title, interest, and claim which the said GRANTOR has in and to the following described **20 acre** mining claim, and improvements and appurtenances thereto in the County of: **Maricopa**, State of: **Arizona**, to wit:

20 ACRE
MINING CLAIM: AMC433773; Golden Glow #3

NO TRANSFER FEE NECESSARY
EXEMPT PER ARS 11-1134 A-6

United States Department of the Interior
Bureau of Land Management
 LANDS/RECREATION & PLANNING
 ONE N CENTRAL AVE
 PHOENIX, AZ 85004 -2203
 Phone: 602-417-9200

Receipt

No: 3472741

Transaction #: 3572748	
Date of Transaction: 01/12/2016	
CUSTOMER:	
SHEILA BIGELOW PO BOX 138 WITTMANN,AZ 85361-0138 US	

LINE #	QTY	DESCRIPTION	REMARKS	UNIT PRICE	TOTAL
1	1.00	LOCATABLE MINERALS / MINING CLAIMS- NOT NEW-UNADJUD,ONE AUTH NO. ONLY / MINING CLAIM MONEY RECEIVED CASES: AMC426144/\$60.00	TRF/6	- n/a -	60.00
TOTAL:					\$60.00

PAYMENT INFORMATION			
NOTE: Items will appear on credit card statement as "Bureau of Land Mgmt CO".			
1	AMOUNT:	60.00	POSTMARKED: N/A
	TYPE:	CREDIT CARD	RECEIVED: 01/12/2016
	NAME:	BIGELOW, SHEILA PO BOX 138 WITTMANN AZ 85361-0138 US	
	CARD NO:	XXXXXXXXXXXX6656	AUTH CODE: 488480
	NAME ON CARD:	THEODORE S BIGELOW	
	EXPIRES:	02/2018	
	SIGNATURE:		

REMARKS

This receipt was generated by the automated BLM Collections and Billing System and is a paper representation of a portion of the official electronic record contained therein.

When Recorded
Please return to:

Sheila Bigelow
P.O. Box 1887
Port Angeles, WA 98362

AMC 426143

430531
430192
430385
430451

QUIT CLAIM DEED

THIS QUIT CLAIM DEED, Executed this 3rd Day of April, 2015,
by the following party, hereinafter referred to as GRANTOR,

Names: **Sheila Bigelow**

Whose Address is: **P.O. Box 138
Wittmann, AZ 85361**

To second parties, hereinafter referred to as GRANTEE,

Name: **Harald Goeller and Tabitha S.M. Goeller**

Whose Address Is: **6719 Highway 40
Tioga, ND 58852**

BLM DATE STAMP:

RECEIVED
BLM AZ STATE OFFICE
2015 APR 24 P 2: 28
PHOENIX, ARIZONA

WITNESSETH, That the said GRANTOR, for valuable consideration by the GRANTEE, the sufficiency and receipt of which is hereby acknowledged, does hereby remise, release and quitclaim unto the said GRANTEE forever, all the right, title, interest, and claim which the said GRANTOR has in and to the following described **40 acre** mining claim, and improvements and appurtenances thereto in the County of: **Maricopa**, State of: **Arizona**, to wit:

40 ACRE
MINING CLAIM: AMC426145; Pharaoh's Gold #13

NO TRANSFER FEE NECESSARY
EXEMPT PER ARS 11-1134 A-6

ENTERED
MAY 04 2015
BY: *[Signature]*

RECEIPT # 3281728

IN WITNESS WHEREOF, The said GRANTOR has signed and sealed these presents the day and year first above written. Signed, sealed and delivered in the presence of:

Name: **Sheila Bigelow**

Signature: Sheila Bigelow

NOTARY PLEASE FILL OUT COMPLETELY:

STATE OF Washington

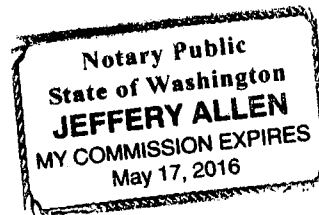
COUNTY OF Challum

The foregoing instrument was acknowledged before me this 21st day of April, 2015, by **SHEILA BIGELOW**, whose identity was proven to me on the basis of satisfactory evidence as the person(s) described in and who executed the foregoing instrument and Acknowledgement before me that (s)he/they executed the same.

WITNESS my hand and official seal.

(SEAL BELOW)

Jeffery Allen
Signature of Notary
My Commission Expires: 5/17/2016



United States Department of the Interior
Bureau of Land Management
LANDS/RECREATION & PLANNING
ONE N CENTRAL AVE
PHOENIX, AZ 85004 -2203
Phone: 602-417-9200

Receipt

No: 3281728

Transaction #: 3378018	
Date of Transaction: 04/27/2015	
CUSTOMER:	
SHEILA BIGELOW PO BOX 138 WITTMANN, AZ 85361-0138 US	

LINE #	QTY	DESCRIPTION	REMARKS	UNIT PRICE	TOTAL
1	1.00	LOCATABLE MINERALS / MINING CLAIMS- NOT NEW-UNADJUD, ONE AUTH NO. ONLY / MINING CLAIM MONEY RECEIVED CASES: AMC426145/\$20.00	QCD - 2	- n/a -	20.00
TOTAL:					\$20.00

PAYMENT INFORMATION			
1	AMOUNT:	20.00	POSTMARKED: 04/23/2015
	TYPE:	CHECK	RECEIVED: 04/24/2015
	CHECK NO:	203	
	NAME:	BIGELOW, SHEILA 18698 S JOSEPH HODGE RD PEEPLER VALLEY AZ 86332 US	

REMARKS

This receipt was generated by the automated BLM Collections and Billing System and is a paper representation of a portion of the official electronic record contained therein.

When recorded
Please return to:

Sheila Bigelow
P.O. Box 1887
Port Angeles, WA 98362

QUIT CLAIM DEED

THIS QUIT CLAIM DEED, Executed this 3rd Day of April, 2015,
by the following party, hereinafter referred to as GRANTOR,

Names: **Ted Bigelow**

Whose Address is: **P.O. Box 138
Wittmann, AZ 85361**

To second parties, hereinafter referred to as GRANTEE,

Name: **Harald Goeller and Tabitha S.M. Goeller**

Whose Address Is: **6719 Highway 40
Tioga, ND 58852**

BLM DATE STAMP:

RECEIVED
BLM AZ STATE OFFICE
2015 APR 24 P 2: 28
PHOENIX, ARIZONA

WITNESSETH, That the said GRANTOR, for valuable consideration by the GRANTEE, the sufficiency and receipt of which is hereby acknowledged, does hereby remise, release and quitclaim unto the said GRANTEE forever, all the right, title, interest, and claim which the said GRANTOR has in and to the following described **40 acre** mining claim, and improvements and appurtenances thereto in the County of: **Maricopa**, State of: **Arizona**, to wit:

40 ACRE
MINING CLAIM: AMC426145; Pharaoh's Gold #13


NO TRANSFER FEE NECESSARY
EXEMPT PER ARS 11-1134 A-6

INTEREST
MAY 04 2015
BY: *pr*

RECEIPT # 3281732

IN WITNESS WHEREOF, The said GRANTOR has signed and sealed these presents the day and year first above written. Signed, sealed and delivered in the presence of:

Name: **Ted Bigelow**

Signature: 


NOTARY PLEASE FILL OUT COMPLETELY:

STATE OF Alaska

COUNTY OF Juneau


The foregoing instrument was acknowledged before me this 13th day of April, 2015, by **TED BIGELOW**, whose identity was proven to me on the basis of satisfactory evidence as the person(s) described in and who executed the foregoing instrument and Acknowledgement before me that (s)he/they executed the same.

WITNESS my hand and official seal.



Signature of Notary

My Commission Expires: 12/02/2017



United States Department of the Interior
Bureau of Land Management
 LANDS/RECREATION & PLANNING
 ONE N CENTRAL AVE
 PHOENIX, AZ 85004 -2203
 Phone: 602-417-9200

Receipt

No: 3281732

Transaction #: 3378022	
Date of Transaction: 04/27/2015	
CUSTOMER:	
SHEILA BIGELOW PO BOX 138 WITTMANN, AZ 85361-0138 US	

LINE #	QTY	DESCRIPTION	REMARKS	UNIT PRICE	TOTAL
1	1.00	LOCATABLE MINERALS / MINING CLAIMS- NOT NEW-UNADJUD, ONE AUTH NO. ONLY / MINING CLAIM MONEY RECEIVED CASES: AMC426145/\$20.00	QCD - 2	- n/a -	20.00
TOTAL:					\$20.00

PAYMENT INFORMATION				
1	AMOUNT:	20.00	POSTMARKED:	04/23/2015
	TYPE:	CHECK	RECEIVED:	04/24/2015
	CHECK NO:	204		
	NAME:	BIGELOW, TED 18698 S JOSEPH HODGE RD PEEPLS VALLEY AZ 86332 US		

REMARKS

This receipt was generated by the automated BLM Collections and Billing System and is a paper representation of a portion of the official electronic record contained therein.

When Recorded
Please Return to:

Sheila Bigelow
P.O. Box 1887
Port Angeles, WA 98362

QUIT CLAIM DEED

THIS QUIT CLAIM DEED, Executed this 27th Day of March, 2015,

by the following party, hereinafter referred to as GRANTOR,

Names: **Ted Bigelow**

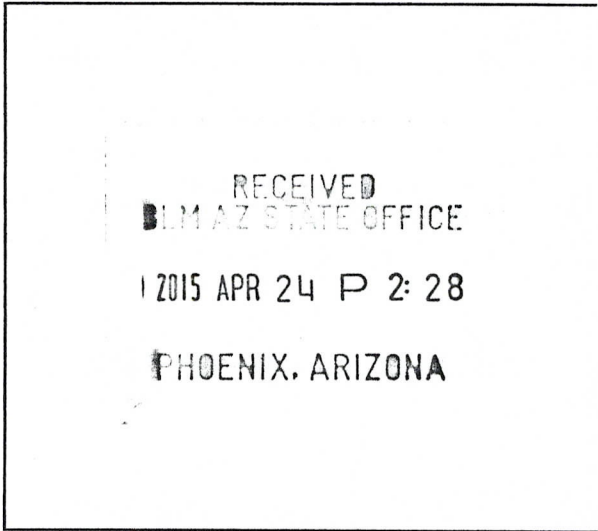
Whose Address is: **P.O. Box 138
Wittmann, AZ 85361**

To second parties, hereinafter referred to as GRANTEE,

Name: **Cedric Felix**

Whose Address Is: **1948 Wilcox Rd.
Huachuca City, AZ 85616**

BLM DATE STAMP:



WITNESSETH, That the said GRANTOR, for valuable consideration by the GRANTEE, the sufficiency and receipt of which is hereby acknowledged, does hereby remise, release and quitclaim unto the said GRANTEE forever, all the right, title, interest, and claim which the said GRANTOR has in and to the following described **20 acre** mining claim, and improvements and appurtenances thereto in the County of: **Maricopa**, State of: **Arizona**, to wit:

20 ACRE
MINING CLAIM: AMC430531; Golden Sunset #1

NO TRANSFER FEE NECESSARY
EXEMPT PER ARS 11-1134 A-6



RECEIPT # 3281764

IN WITNESS WHEREOF, The said GRANTOR has signed and sealed these presents the day and year first above written. Signed, sealed and delivered in the presence of:

Name: **Ted Bigelow**

Signature: Ted Bigelow

NOTARY PLEASE FILL OUT COMPLETELY:

STATE OF Alaska


COUNTY OF Juneau

The foregoing instrument was acknowledged before me this 13th day of April 2015, by **TED BIGELOW**, whose identity was proven to me on the basis of satisfactory evidence as the person(s) described in and who executed the foregoing instrument and Acknowledgement before me that (s)he/they executed the same.

WITNESS my hand and official seal.

[Handwritten Signature]

Signature of Notary
My Commission Expires: 12/02/2017



United States Department of the Interior
Bureau of Land Management
 LANDS/RECREATION & PLANNING
 ONE N CENTRAL AVE
 PHOENIX, AZ 85004 -2203
 Phone: 602-417-9200

Receipt

No: 3281764

Transaction #: 3378055	
Date of Transaction: 04/27/2015	
CUSTOMER:	
SHEILA BIGELOW PO BOX 138 WITTMANN,AZ 85361-0138 US	

LINE #	QTY	DESCRIPTION	REMARKS	UNIT PRICE	TOTAL
1	1.00	LOCATABLE MINERALS / MINING CLAIMS- NOT NEW-UNADJUD,ONE AUTH NO. ONLY / MINING CLAIM MONEY RECEIVED CASES: AMC430531/\$10.00	QCD - 1	- n/a -	10.00
TOTAL:					\$10.00

PAYMENT INFORMATION					
1	AMOUNT:	10.00	POSTMARKED:	04/23/2015	
	TYPE:	CHECK	RECEIVED:	04/24/2015	
	CHECK NO:	205			
	NAME:	BIGELOW, TED 18698 S JOSEPH HODGE RD PEEPLS VALLEY AZ 86332 US			

REMARKS

This receipt was generated by the automated BLM Collections and Billing System and is a paper representation of a portion of the official electronic record contained therein.

When Recorded
Please return to:

Sheila Bigelow
P.O. Box 1887
Port Angeles, WA 98362

QUIT CLAIM DEED

THIS QUIT CLAIM DEED, Executed this 26th Day of March, 2015,

by the following party, hereinafter referred to as GRANTOR,

Names: **Sheila Bigelow**


Whose Address is: **P.O. Box 138
Wittmann, AZ 85361**

To second parties, hereinafter referred to as GRANTEE,

Name: **Richard Rose**

Whose Address Is: **5906 Glacier Sun Dr.
San Antonio, TX 78244**

BLM DATE STAMP:



WITNESSETH, That the said GRANTOR, for valuable consideration by the GRANTEE, the sufficiency and receipt of which is hereby acknowledged, does hereby remise, release and quitclaim unto the said GRANTEE forever, all the right, title, interest, and claim which the said GRANTOR has in and to the following described **20 acre** mining claim, and improvements and appurtenances thereto in the County of: **Maricopa**, State of: **Arizona**, to wit:

20 ACRE

MINING CLAIM: AMC430192; Golden Sunrise #3

NO TRANSFER FEE NECESSARY
EXEMPT PER ARS 11-1134 A-6

RECEIPT # 3281774

IN WITNESS WHEREOF, The said GRANTOR has signed and sealed these presents the day and year first above written. Signed, sealed and delivered in the presence of:

Name: **Sheila Bigelow**

Signature: _____

Sheila Bigelow

NOTARY PLEASE FILL OUT COMPLETELY:

STATE OF Washington


COUNTY OF Clallam

The foregoing instrument was acknowledged before me this 21st day of April, 2015, by **SHEILA BIGELOW**, whose identity was proven to me on the basis of satisfactory evidence as the person(s) described in and who executed the foregoing instrument and Acknowledgement before me that (s)he/they executed the same.

WITNESS my hand and official seal.

(SEAL BELOW)

Jeffery Allen
Signature of Notary
My Commission Expires: 5/17/2016



United States Department of the Interior
Bureau of Land Management
LANDS/RECREATION & PLANNING
ONE N CENTRAL AVE
PHOENIX, AZ 85004 -2203
Phone: 602-417-9200

Receipt

No: 3281774

Transaction #: 3378064	
Date of Transaction: 04/27/2015	
CUSTOMER:	
SHEILA BIGELOW PO BOX 138 WITTMANN, AZ 85361-0138 US	

LINE #	QTY	DESCRIPTION	REMARKS	UNIT PRICE	TOTAL
1	1.00	LOCATABLE MINERALS / MINING CLAIMS- NOT NEW-UNADJUD, ONE AUTH NO. ONLY / MINING CLAIM MONEY RECEIVED CASES: AMC430192/\$10.00	QCD - 1	- n/a -	10.00
TOTAL:					\$10.00

PAYMENT INFORMATION			
1	AMOUNT:	10.00	POSTMARKED: 04/23/2015
	TYPE:	CHECK	RECEIVED: 04/24/2015
	CHECK NO:	206	
	NAME:	BIGELOW, SHEILA 18698 S JOSEPH HODGE RD PEEPLS VALLEY AZ 86332 US	

REMARKS

This receipt was generated by the automated BLM Collections and Billing System and is a paper representation of a portion of the official electronic record contained therein.

When Recorded
Please Return To:

Sheila Bigelow
P.O. Box 1887
Port Angeles, WA 98362

QUIT CLAIM DEED

THIS QUIT CLAIM DEED, Executed this 25th Day of February, 2015,

by the following party, hereinafter referred to as GRANTOR,

Names: **Ted Bigelow**


Whose Address is: **P.O. Box 138
Wittmann, AZ 85361**

To second parties, hereinafter referred to as GRANTEE,

Name: **David L. Churchill**

Whose Address Is: **6003 W. Irvington Rd.
Tucson, AZ 85757**

BLM DATE STAMP:



WITNESSETH, That the said GRANTOR, for valuable consideration by the GRANTEE, the sufficiency and receipt of which is hereby acknowledged, does hereby remise, release and quitclaim unto the said GRANTEE forever, all the right, title, interest, and claim which the said GRANTOR has in and to the following described **20 acre** mining claim, and improvements and appurtenances thereto in the County of: **Maricopa**, State of: **Arizona**, to wit:

20 ACRE
MINING CLAIM: AMC430451; Golden Sunrise #5


NO TRANSFER FEE NECESSARY
EXEMPT PER ARS 11-1134 A-6



RECEIPT # 3281782

IN WITNESS WHEREOF, The said GRANTOR has signed and sealed these presents the day and year first above written. Signed, sealed and delivered in the presence of:

Name: **Ted Bigelow**

Signature: 


NOTARY PLEASE FILL OUT COMPLETELY:

STATE OF Alaska


COUNTY OF Tunesu

The foregoing instrument was acknowledged before me this 13th day of April, 2015, by **TED BIGELOW**, whose identity was proven to me on the basis of satisfactory evidence as the person(s) described in and who executed the foregoing instrument and Acknowledgement before me that (s)he/they executed the same.

WITNESS my hand and official seal.



Signature of Notary
My Commission Expires: 12/02/2017



United States Department of the Interior
Bureau of Land Management
 LANDS/RECREATION & PLANNING
 ONE N CENTRAL AVE
 PHOENIX, AZ 85004 -2203
 Phone: 602-417-9200

Receipt

No: 3281782

Transaction #: 3378070	
Date of Transaction: 04/27/2015	
CUSTOMER:	
SHEILA BIGELOW PO BOX 138 WITTMANN, AZ 85361-0138 US	

LINE #	QTY	DESCRIPTION	REMARKS	UNIT PRICE	TOTAL
1	1.00	LOCATABLE MINERALS / MINING CLAIMS- NOT NEW-UNADJUD, ONE AUTH NO. ONLY / MINING CLAIM MONEY RECEIVED CASES: AMC430451/\$10.00	QCD - 1	- n/a -	10.00
TOTAL:					\$10.00

PAYMENT INFORMATION					
1	AMOUNT:	10.00	POSTMARKED:	04/23/2015	
	TYPE:	CHECK	RECEIVED:	04/24/2015	
	CHECK NO:	208			
	NAME:	BIGELOW, TED 18698 S JOSEPH HODGE RD PEEPLS VALLEY AZ 86332 US			

REMARKS

This receipt was generated by the automated BLM Collections and Billing System and is a paper representation of a portion of the official electronic record contained therein.

When Recorded
Please Return to:

Sheila Bigelow
P.O. Box 1887
Port Angeles, WA 98362

QUIT CLAIM DEED

THIS QUIT CLAIM DEED, Executed this 23rd Day of February, 2015,

by the following party, hereinafter referred to as GRANTOR,

Names: **Ted Bigelow**

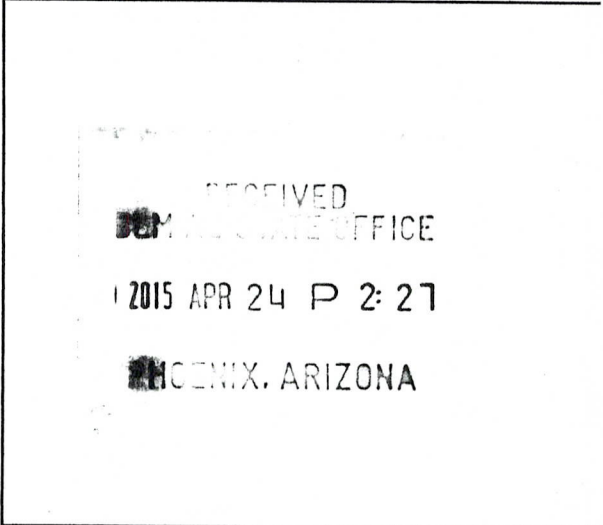
Whose Address is: **P.O. Box 138
Wittmann, AZ 85361**

To second parties, hereinafter referred to as GRANTEE,

Name: **Richard Perry**

Whose Address Is: **1816 Poinsetta Blvd.
Melbourne, FL 32901**

BLM DATE STAMP:




WITNESSETH, That the said GRANTOR, for valuable consideration by the GRANTEE, the sufficiency and receipt of which is hereby acknowledged, does hereby remise, release and quitclaim unto the said GRANTEE forever, all the right, title, interest, and claim which the said GRANTOR has in and to the following described **20 acre** mining claim, and improvements and appurtenances thereto in the County of: **Maricopa**, State of: **Arizona**, to wit:

20 ACRE
MINING CLAIM: AMC430385; Golden Dawn #1


NO TRANSFER FEE NECESSARY
EXEMPT PER ARS 11-1134 A-6

RECEIPT # 3281785



IN WITNESS WHEREOF, The said GRANTOR has signed and sealed these presents the day and year first above written. Signed, sealed and delivered in the presence of:

Name: **Ted Bigelow**

Signature: 


NOTARY PLEASE FILL OUT COMPLETELY:

STATE OF Alaska

COUNTY OF Juneau

The foregoing instrument was acknowledged before me this 13th day of April 2015, by **TED BIGELOW**, whose identity was proven to me on the basis of satisfactory evidence as the person(s) described in and who executed the foregoing instrument and Acknowledgement before me that (s)he/they executed the same.

WITNESS my hand and official seal.



Signature of Notary
My Commission Expires: 12/02/2017

NOTARY PUBLIC
LINDA K. PRICE (SEAL)
STATE OF ALASKA
MY COMMISSION EXPIRES DECEMBER 2, 2017



United States Department of the Interior
Bureau of Land Management
 LANDS/RECREATION & PLANNING
 ONE N CENTRAL AVE
 PHOENIX, AZ 85004 -2203
 Phone: 602-417-9200

Receipt

No: 3281785

Transaction #: 3378075	
Date of Transaction: 04/27/2015	
CUSTOMER:	
SHEILA BIGELOW PO BOX 138 WITTMANN, AZ 85361-0138 US	

LINE #	QTY	DESCRIPTION	REMARKS	UNIT PRICE	TOTAL
1	1.00	LOCATABLE MINERALS / MINING CLAIMS- NOT NEW-UNADJUD, ONE AUTH NO. ONLY / MINING CLAIM MONEY RECEIVED CASES: AMC430385/\$10.00	QCD - 1	- n/a -	10.00
TOTAL:					\$10.00

PAYMENT INFORMATION			
1	AMOUNT:	10.00	POSTMARKED: 04/23/2015
	TYPE:	CHECK	RECEIVED: 04/24/2015
	CHECK NO:	209	
	NAME:	BIGELOW, TED 18698 S JOSEPH HODGE RD PEEPLER VALLEY AZ 86332 US	

REMARKS

This receipt was generated by the automated BLM Collections and Billing System and is a paper representation of a portion of the official electronic record contained therein.

This envelope is made from post-consumer waste. Please recycle - again.

PRIORITY[®] ★ MAIL ★

-  DATE OF DELIVERY SPECIFIED *
 -  USPS TRACKING™ INCLUDED *
 -  INSURANCE INCLUDED *
 -  PICKUP AVAILABLE
- * Domestic only

WHEN USED INTERNATIONALLY,
A CUSTOMS DECLARATION
LABEL MAY BE REQUIRED.

Expected Delivery Day: 04/24/15

USPS TRACKING NUMBER



9505 5110 1209 5112 4841 75

CD: 12.5 x 9.5

POSTAL SERVICE[®]
1006



85004

\$5.75
00101209-05

FROM:

PRIORITY[®] ★ MAIL ★



VISIT US AT USPS.COM[®]
ORDER FREE SUPPLIES ONLINE

FROM: Sheila Bigelow
P.O. Box 1887
Port Angeles, WA
98362

TO: Bureau of Land Management
Arizona State Office
One North Central Avenue
Suite 800
Phoenix, AZ 85004-4427

Label 228, July 2013

FOR DOMESTIC AND INTERNATIONAL USE

PHOENIX, ARIZONA

2015 APR 24 P 2:40

VISIT US AT USPS.COM[®]
ORDER FREE SUPPLIES ONLINE



This packaging is the property of the U.S. Postal Service[®] and is provided solely for use in sending Priority Mail[®] shipments. Misuse may be a violation of federal law. This packaging is not for resale. EP14F © U.S. Postal Service; July 2013. All rights reserved.

AMC 430385
430451

QUIT CLAIM DEED

THIS QUIT CLAIM DEED, Executed this 23rd Day of February, 2015,

by the following party, hereinafter referred to as GRANTOR,

Names: **Ted Bigelow**


Whose Address is: **P.O. Box 138
Wittmann, AZ 85361**

To second parties, hereinafter referred to as GRANTEE,

Name: **Richard Perry**

Whose Address Is: **1816 Poinsetta Blvd,
Melbourne, FL 32901**

BLM STATE STAMP: *pm*



*NOT PROCESSED
NOTARY BLOCK INCOMPLETE*

WITNESSETH, That the said GRANTOR, for valuable consideration by the GRANTEE, the sufficiency and receipt of which is hereby acknowledged, does hereby remise, release and quitclaim unto the said GRANTEE forever, all the right, title, interest, and claim which the said GRANTOR has in and to the following described 20 acre mining claim, and improvements and appurtenances thereto in the County of: **Maricopa**, State of: **Arizona**, to wit:

20 ACRE
MINING CLAIM: AMC430385; Golden Dawn #1



NO TRANSFER FEE NECESSARY
EXEMPT PER ARS 11-1134 A-6

398
ENTERED
MAY 04 2015
BY: *pm*
New QCD RECEIVED 4/24/2015 pm

IN WITNESS WHEREOF, The said GRANTOR has signed and sealed these presents the day and year first above written. Signed, sealed and delivered in the presence of:

Name: **Ted Bigelow**


Signature: 

STATE OF
COUNTY OF

On _____ before me,

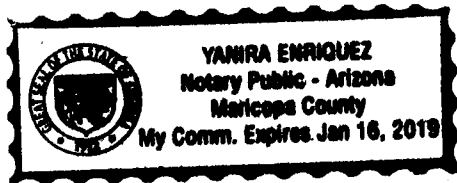
Appeared
Personally known to me (or proved to me on the basis of satisfactory evidence) to be the person(s) whose names(s) is/are subscribed to the within instrument and acknowledged to me that he/she/they executed the same in his/her/their authorized capacity(ies), and that by his/her/their signature(s) on the instrument the person(s), or the entity upon behalf of which the person(s) acted, executed the instrument.

WITNESS my hand and official seal.


Signature of Notary

Affiant Known Produced ID
Type of ID Drivers License

(SEAL)



My Commission Expires: January 16, 2019

RECEIVED
8.111. AZ STATE OFFICE
2015 FEB 21 P 2:30
PHOENIX, AZ

QUIT CLAIM DEED

THIS QUIT CLAIM DEED, Executed this 25th Day of February, 2015,

by the following party, hereinafter referred to as GRANTOR,

Names: **Ted Bigelow**


Whose Address is: **P.O. Box 138
Wittmann, AZ 85361**

To second parties, hereinafter referred to as GRANTEE,

Name: **David L. Churchill**

Whose Address Is: **6003 W. Irvington Rd.
Tucson, AZ 85757**

BLM DATE STAMP:



*NOT PROCESSED
MONEY BLOCK INCOMPLETE RM*

WITNESSETH, That the said GRANTOR, for valuable consideration by the GRANTEE, the sufficiency and receipt of which is hereby acknowledged, does hereby remise, release and quitclaim unto the said GRANTEE forever, all the right, title, interest, and claim which the said GRANTOR has in and to the following described **20 acre** mining claim, and improvements and appurtenances thereto in the County of: **Maricopa**, State of: **Arizona**, to wit:

20 ACRE

MINING CLAIM: AMC430451; Golden Sunrise #5




NO TRANSFER FEE NECESSARY
EXEMPT PER ARS 11-1134 A-6

398
INTEREST
MAY 04 2015
BY: *RM*

*NEW ACD
RECEIVED
4/24/2015.
RM*

IN WITNESS WHEREOF, The said GRANTOR has signed and sealed these presents the day and year first above written. Signed, sealed and delivered in the presence of:

Name: **Ted Bigelow**

Signature: 

RECEIVED
BLM, AZ STATE OFFICE

2015 FEB 27 P 2:30

PHOENIX, AZ

STATE OF


COUNTY OF

On _____ before me,

Appeared


Personally known to me (or proved to me on the basis of satisfactory evidence) to be the person(s) whose names(s) is/are subscribed to the within instrument and acknowledged to me that he/she/they executed the same in his/her/their authorized capacity(ies), and that by his/her/their signature(s) on the instrument the person(s), or the entity upon behalf of which the person(s) acted, executed the instrument.

WITNESS my hand and official seal.


Signature of Notary

(SEAL)

Affiant Known Produced ID
Type of ID Drivers License



My Commission Expires: Jan 16, 2019

United States Department of the Interior
Bureau of Land Management
 LANDS/RECREATION & PLANNING
 ONE N CENTRAL AVE
 PHOENIX, AZ 85004 -2203
 Phone: 602-417-9200

Receipt

No: 3238893

Transaction #: 3333418	
Date of Transaction: 02/27/2015	
CUSTOMER:	
	TED BIGELOW PO BOX 138 WITTMANN,AZ 85361-0138 US

LINE #	QTY	DESCRIPTION	REMARKS	UNIT PRICE	TOTAL
1	1.00	LOCATABLE MINERALS / MINING CLAIMS-NEW,UNADJUD, ONE OR MORE AUTH NOS / NEW MINING CLAIMS LOCATION FEE CASES: AMC430524/\$37.00		- n/a -	37.00
2	1.00	LOCATABLE MINERALS / MINING CLAIMS-NEW,UNADJUD, ONE OR MORE AUTH NOS / NEW MINING CLAIM PROCESSING FEE CASES: AMC430524/\$20.00		- n/a -	20.00
3	1.00	LOCATABLE MINERALS / MINING CLAIMS-NEW,UNADJUD, ONE OR MORE AUTH NOS / NEW MINING CLAIMS MAINTENANCE FEE CASES: AMC430524/\$155.00		- n/a -	155.00
4	1.00	LOCATABLE MINERALS / MINING CLAIMS-NOT NEW-UNADJUD,ONE AUTH NO. ONLY / MINING CLAIM MONEY RECEIVED CASES: AMC430385/\$20.00	TRANSFERS - 2	- n/a -	20.00
TOTAL:					\$232.00

PAYMENT INFORMATION			
NOTE: Items will appear on credit card statement as "Bureau of Land Mgmt CO".			
1	AMOUNT:	232.00	POSTMARKED: N/A
	TYPE:	CREDIT CARD	RECEIVED: 02/27/2015
	NAME:	BIGELOW, TED PO BOX 138 WITTMANN AZ 85361-0138 US	
	CARD NO:	XXXXXXXXXXXX4680	AUTH CODE: 968848
	NAME ON		

CARD:	THEODORE BIGELOW
EXPIRES:	04/2015
SIGNATURE:	

REMARKS

This receipt was generated by the automated BLM Collections and Billing System and is a paper representation of a portion of the official electronic record contained therein.

NOTICE!!

These documents have been scanned!

Do not place un-scanned documents beneath this notice!

Do not remove this notice from this file!

GPO Jacket No. 560-102
Print Order 61540
Rise Business Services, LLC
Job=AZ15 5/10/2019



Box Number= AZ15035



Claim Begin-End: AMC426143-AMC426145

4 Miscellaneous



AZ15035-18

AMC425596-AMC426147



Thrower, Amy <athrower@blm.gov>

Customers In LR2000

1 message

Santillan, Sonia <ssantill@blm.gov>
To: "Thrower, Amy F" <athrower@blm.gov>

Fri, Apr 4, 2014 at 5:14 AM

Good morning, Amy...

I was checking entries into the customer data base and came across the following two entries:

PURGE SYSTEMS, 2117 W 2200 S, SALT LAKE CITY UT 84119-1325 (AMC426143)

PURGE SYSTEMS LLC, 2117 W 2200 S, WEST VALLEY CITY, UT 84119-1325 (AMC426585 and AMC426586)

It could be that one of the companies does not have the LLC after it, but I would like the addresses to be the same. I looked up the preferred city by the zip code at the USPS site and this is the info that I received:

The preferred city in 84119-1325 is...

WEST VALLEY CITY UT

Other acceptable cities for 84119-1325 are

S SALT LAKE UT

SALT LAKE CITY UT

SALT LAKE CTY UT

SOUTH SALT LAKE UT

TAYLORSVILLE UT

W VALLEY CITY UT

WEST VALLEY UT

Since the preferred city is West Valley City, I'm going to change LR2000 to show the entry for Purge Systems to be West Valley City instead of Salt Lake City. Will you please make certain a copy of this email is placed in both files so there is no question why the city was changed. If you should happen to figure out that they are both the same company and that both should have LLC, you can let me know and I will make the appropriate changes.

Please let me know if you have any questions. Thank you!

Sonia Santillan
Mineral Leasing Specialist
Mining Claims National Data Steward
WO-320 Division of Solid Minerals
(202) 912-7123 (Office)
(703) 691-3542 (Telework)
(202) 912-7199 FAX

"There can be no real and abiding happiness without sacrifice. Our greatest joys do not result from our efforts toward self-gratification, but from a loving and spontaneous service to other lives. Joy comes not to him who seeks it for himself, but to him who seeks it for other people." - H. W. Sylvester

NOTICE!!

These documents have been scanned!

Do not place un-scanned documents beneath this notice!

Do not remove this notice from this file!

GPO Jacket No. 560-102
Print Order 61540
Rise Business Services, LLC
Job=AZ15 5/10/2019



Box Number= AZ15035



Claim Begin-End: AMC426143-AMC426145

5 Annual Filings



AZ15035-18

AMC425596-AMC426147

426143

Byron Caldwell
2314 Gunnison Ave.
Grand Junction, CO 81501

MAINTENANCE FEE PAYMENT

Claimant Name: BYRON CALDWELL
Address: 2314 GUNNISON AVE.
City: GRAND JUNCTION, CO 81501
Telephone: 1-970-254-0990
E-mail address: yoc@baa11@aol.com
Signature: Byron Caldwell

RECEIVED
BLM AZ STATE OFFICE
2020 AUG 26 A 1 59
PHOENIX, ARIZONA
BLM
Date
Stamp

Check here if this is a change of address.

LINE NO.	AMC NUMBER	CLAIM/SITE NAME	COUNTY RECORDER DATA (If available)	TWP	RNG	SEC
1	426144	PHARAOH'S GOLD	20140033400	7N	3W	18
2						
3						
4						
5						
6						
7						
8						
9						
10						

List additional claims on Form MCF114.

No. of Claims*: 140AD x ¹⁶⁵ \$155 = _____
Check No: 1042 Init. PER
Receipt No.: 4790114
For BLM Use Only

Bureau of Land Management
Arizona State Office
www.blm.gov/az/

Form: MCF112
Revised July 2014

* \$155 per lode mining claim, mill site, or tunnel site; and \$155 for each 20 acres or portion thereof for each placer mining claim.

INTERESTED
SEP 01 2020
BY: MV

This form is available from the Arizona Geological Survey and may be reproduced.

United States Department of the Interior
Bureau of Land Management
 DIV OF LANDS, MINRLS & ENERGY
 ONE N CENTRAL AVE
 PHOENIX, AZ 85004 -4427
 Phone: 602-417-9200

Receipt

No: 4790114


Transaction #: 4917217	
Date of Transaction: 08/26/2020	
CUSTOMER:	
BYRON CALDWELL 2314 GUNNISON AVE GRAND JUNCTION, CO 81501-7939 US	

LINE #	QTY	DESCRIPTION	REMARKS	UNIT PRICE	TOTAL
1	1.00	LOCATABLE MINERALS / MINING CLAIMS-NOT NEW-UNADJUD, ONE AUTH NO. ONLY / MINING CLAIM MONEY RECEIVED CASES: AMC426144/\$330.00	2021 MAINT/1 40 AC	- n/a -	330.00
TOTAL:					\$330.00

PAYMENT INFORMATION			
1	AMOUNT:	330.00	POSTMARKED: N/A
	TYPE:	CHECK	RECEIVED: 08/26/2020
	CHECK NO:	1042	
	NAME:	CALDWELL, BYRON 2314 GUNNISON AVE GRAND JUNCTION CO 81501-7939 US	

REMARKS

This receipt was generated by the automated BLM Collections and Billing System and is a paper representation of a portion of the official electronic record contained therein.

 **Byron Caldwell**
2314 Gunnison Ave.
Grand Junction, CO 815



7019 1640 0001 9351 2348



1023



85004

U.S. POSTAGE PAID
FCM LETTER
GRAND JUNCTION, CO
81501
AUG 21, 20
AMOUNT

\$6.95

R2905K133478-44

RECEIVED
BLMAZ STATE OFFICE

2020 AUG 26 A 7 59

PHOENIX, ARIZONA

Bureau of Land Management
Arizona State Office
One North Central Ave.
Suite 800
Phoenix Az. 85004-4477

85004\$4427 C041



426143

MAINTENANCE FEE PAYMENT LARRY JINKINS

Claimant Name: BYRON CALDWELL
Address: 2314 GUNNISON AVE.
City: G.J. State: CO Zip: 81501
Telephone: 970-754-0990
E-mail address: 409109911@AOL.COM
Signature: Byron Caldwell

Check here if this is a change of address.

RECEIVED
BLM AZ STATE OFFICE
2019 AUG 27 A 8:49
PHOENIX, ARIZONA

LINE NO.	AMC NUMBER	CLAIM/SITE NAME	COUNTY RECORDER DATA (If available)	TWP	RNG	SEC
1	426144	PFAR ACH'S GOLD	2014 0033 400	TN	3W	18
2						
3						
4						
5						
6						
7						
8						
9						
10						

List additional claims on Form MCF114.

Bureau of Land Management
Arizona State Office
www.blm.gov/az/

No. of Claims*: 2 x \$155 = 330.00
Check No: 967 Init. PC
Receipt No.: _____
For BLM Use Only 4544717

* \$155 per lode mining claim, mill site, or tunnel site; and \$155 for each 20 acres or portion thereof for each placer mining claim.

Form: MCF112
Revised July 2014

ENTERED
SEP 04 2019
BY: [Signature]

This form is available from the **Arizona Geological Survey** and may be reproduced.

United States Department of the Interior
Bureau of Land Management
 DIV OF LANDS, MINRLS & ENERGY
 ONE N CENTRAL AVE
 PHOENIX, AZ 85004 -4427
 Phone: 602-417-9200

Receipt	
No:	4544717

Transaction #: 4665709
Date of Transaction: 08/27/2019
CUSTOMER:
BYRON CALDWELL 2314 GUNNISON AVE GRAND JUNCTION, CO 81501-7939 US

LINE #	QTY	DESCRIPTION	REMARKS	UNIT PRICE	TOTAL
1	1.00	LOCATABLE MINERALS / MINING CLAIMS- NOT NEW-UNADJUD, ONE AUTH NO. ONLY / MINING CLAIM MONEY RECEIVED CASES: AMC426144/\$330.00	MAINT 2020	- n/a -	330.00
TOTAL:					\$330.00

PAYMENT INFORMATION			
1	AMOUNT:	330.00	POSTMARKED: N/A
	TYPE:	CHECK	RECEIVED: 08/27/2019
	CHECK NO:	967	
	NAME:	CALDWELL, BYRON 2314 GUNNISON AVE GRAND JUNCTION CO 81501-7939 US	

REMARKS

This receipt was generated by the automated BLM Collections and Billing System and is a paper representation of a portion of the official electronic record contained therein.

UNITED STATES
DEPARTMENT OF THE INTERIOR
BUREAU OF LAND MANAGEMENT

AMC 426145

CREDIT CARD PAYMENT
For Mining Claim Maintenance Fee

THIS IS A CHANGE OF ADDRESS

TELEPHONE SUBMISSION - ACCURACY OF THE BELOW INFORMATION IS THE RESPONSIBILITY OF THE CLAIMANT/OWNER

NAME HARALD GOELLETZ
ADDRESS 6719 HWY 40
CITY TIOGA STATE ND ZIP 58852
PHONE # 701 - 641 0304

SEND RECEIPT TO Above address
 Other (Include Name and Mailing Address):

AMC NUMBER
AMC 426145

CLAIM/SITE NAME

1 # of Claim/Site
x 165.00 Each 40 ACRE
\$ 330.00 Total Charged PER (INITIALS)

RECEIPT # 4548573

DATE STAMP

RECEIVED
BLM A7 STATE OFFICE
2019 AUG 30 A 10:55
PHOENIX, ARIZONA

***** FOR OFFICIAL USE ONLY *****
DATE _____ INITIALS **ENTERED** VERIFIED _____
SEP 04 2019

BY: [Signature]

United States Department of the Interior
Bureau of Land Management
 DIV OF LANDS, MINRLS & ENERGY
 ONE N CENTRAL AVE
 PHOENIX, AZ 85004 -4427
 Phone: 602-417-9200

Receipt	
No:	4548573

Transaction #: 4669607
Date of Transaction: 08/30/2019

CUSTOMER:	
HARALD GOELLER 6719 HIGHWAY 40 TIOGA,ND 58852-9201 US	

LINE #	QTY	DESCRIPTION	REMARKS	UNIT PRICE	TOTAL
1	1.00	LOCATABLE MINERALS / MINING CLAIMS- NOT NEW-UNADJUD,ONE AUTH NO. ONLY / MINING CLAIM MONEY RECEIVED CASES: AMC426145/\$330.00	2020 MAINT/1	- n/a -	330.00
TOTAL:					\$330.00

PAYMENT INFORMATION			
NOTE: Items will appear on credit card statement as "Bureau of Land Mgmt CO".			
1	AMOUNT:	330.00	POSTMARKED: N/A
	TYPE:	CREDIT CARD	RECEIVED: 08/30/2019
	NAME:	GOELLER, HARALD 6719 HIGHWAY 40 TIOGA ND 58852-9201 US	
	CARD NO:	XXXXXXXXXXXX7303	AUTH CODE: 503825
	NAME ON CARD:	HARALD GOELLER	
	SIGNATURE:	OVER THE PHONE	

REMARKS

This receipt was generated by the automated BLM Collections and Billing System and is a paper representation of a portion of the official electronic record contained therein.

426143

MAINTENANCE FEE PAYMENT LARRY JINKINS

Claimant Name: BYRON CALDWELL
Address: 2314 GUNNISON AVE
GRAND JUNCTION CO 81501
Telephone: 970-254-0990
E-mail address: YOGI@AARH@GOL.COM (SMALL LETTERS)
Signature: Byron Caldwell

RECEIVED
BLM AZ STATE OFFICE
2018 AUG 21 P 2:50
PHOENIX, ARIZONA
BLM
Date
Stamp

Check here if this is a change of address.

LINE NO.	AMC NUMBER	CLAIM/SITE NAME	COUNTY RECORDER DATA (If available)	TWP	RNG	SEC
1	426144	PHARAOHS GOLD	20140033400	7N	3W	18
2						
3						
4						
5						
6						
7						
8						
9						
10						

List additional claims on Form MCF114.

Bureau of Land Management
Arizona State Office
www.blm.gov/az/

No. of Claims*: _____ x \$155 = _____
Check No: _____ Init: _____
Receipt No.: 4241482
For BLM Use Only

* \$155 per lode mining claim, mill site, or tunnel site; and \$155 for each 20 acres or portion thereof for each placer mining claim.

Form: MCF112
Revised July 2014

ENTERED
AUG 23 2018
BY: SC

This form is available from the Arizona Geological Survey and may be reproduced.

United States Department of the Interior
Bureau of Land Management
 DIV OF LANDS, MINRLS & ENERGY
 ONE N CENTRAL AVE
 PHOENIX, AZ 85004 -4427
 Phone: 602-417-9200

Receipt

No: 4241482

Transaction #: 4356892	
Date of Transaction: 08/22/2018	
CUSTOMER:	
BYRON CALDWELL 2314 GUNNISON AVE GRAND JUNCTION, CO 81501-7939 US	

LINE #	QTY	DESCRIPTION	REMARKS	UNIT PRICE	TOTAL
1	1.00	LOCATABLE MINERALS / MINING CLAIMS- NOT NEW-UNADJUD, ONE AUTH NO. ONLY / MINING CLAIM MONEY RECEIVED CASES: AMC426144/\$310.00	MAINT 2019/1	- n/a -	310.00
TOTAL:					\$310.00

PAYMENT INFORMATION			
1	AMOUNT:	310.00	POSTMARKED: N/A
	TYPE:	CHECK	RECEIVED: 08/21/2018
	CHECK NO:	0860	
	NAME:	CALDWELL, BYRON 2314 GUNNISON AVE GRAND JUNCTION CO 81501-7939 US	

REMARKS

This receipt was generated by the automated BLM Collections and Billing System and is a paper representation of a portion of the official electronic record contained therein.

CERTIFIED MAIL®



Byron Caldwell

2314 Gunnison Ave.
Grand Junction, CO 81501-7939



7018 0680 0000 7324 0387



1000



85004

U.S. POSTAGE
PAID
GRAND JUNCTION, CO.
81501
AUG 18, 18
AMOUNT

\$6.70

R2303S103618-31

RECEIVED


2018 AUG 21 P 2:39

PHOENIX, ARIZONA

Bureau of Land Management
Arizona State Office
1 NORTH CENTRAL AVENUE SUITE 800
PHOENIX, AZ 85004-4427

FIRST CLASS

850044427



PLACE STICKER AT TOP OF ENVELOPE TO THE RIGHT
OF THE RETURN ADDRESS. FOLD AT DOTTED LINE

426143

UNITED STATES
DEPARTMENT OF THE INTERIOR
BUREAU OF LAND MANAGEMENT

CREDIT CARD PAYMENT
For Mining Claim Maintenance Fee

THIS IS A CHANGE OF ADDRESS

TELEPHONE SUBMISSION - ACCURACY OF THE BELOW INFORMATION IS THE RESPONSIBILITY OF THE CLAIMANT/OWNER

NAME Harald GOELLER
ADDRESS 6719 HWY 40
CITY TIOGA STATE ND ZIP 58852
PHONE # 701 - 641-0304

SEND RECEIPT TO Above address

Other (Include Name and Mailing Address):

AMC NUMBER

426145

CLAIM/SITE NAME

Pharaoh's Gold #13

*Hi ac
Assoc
PLACER*

1 # of Claim/Site
x 155.00 Each
\$ 310 Total Charged EG (INITIALS)

RECEIPT # 4239448

DATE STAMP

ENTERED
AUG 21 2018
BY: RAM

RECEIVED
BLM AZ STATE OFFICE
2018 AUG 20 A 9:12
PHOENIX, ARIZONA

***** FOR OFFICIAL USE ONLY *****

DATE _____ INITIALS _____ VERIFIED _____

United States Department of the Interior
Bureau of Land Management
 DIV OF LANDS, MINRLS & ENERGY
 ONE N CENTRAL AVE
 PHOENIX, AZ 85004 -4427
 Phone: 602-417-9200

Receipt

No: 4239448

Transaction #: 4354843	
Date of Transaction: 08/20/2018	
CUSTOMER:	
HARALD GOELLER 6719 HIGHWAY 40 TIOGA,ND 58852-9201 US	

LINE #	QTY	DESCRIPTION	REMARKS	UNIT PRICE	TOTAL
1	1.00	LOCATABLE MINERALS / MINING CLAIMS- NOT NEW-UNADJUD,ONE AUTH NO. ONLY / MINING CLAIM MONEY RECEIVED CASES: AMC426145/\$310.00	2019 MAINT (1)	- n/a -	310.00
TOTAL:					\$310.00

PAYMENT INFORMATION			
NOTE: Items will appear on credit card statement as "Bureau of Land Mgmt CO".			
1	AMOUNT:	310.00	POSTMARKED: N/A
	TYPE:	CREDIT CARD	RECEIVED: 08/20/2018
	NAME:	GOELLER, HARALD 6719 HIGHWAY 40 TIOGA ND 58852-9201 US	
	CARD NO:	XXXXXXXXXXXX5801	AUTH CODE: 624700
	NAME ON CARD:	HARALD GOELLER	
	SIGNATURE:		

REMARKS

This receipt was generated by the automated BLM Collections and Billing System and is a paper representation of a portion of the official electronic record contained therein.

UNITED STATES
DEPARTMENT OF THE INTERIOR
BUREAU OF LAND MANAGEMENT

426143

CREDIT CARD PAYMENT
For Mining Claim Maintenance Fee

THIS IS A CHANGE OF ADDRESS

TELEPHONE SUBMISSION - ACCURACY OF THE BELOW INFORMATION IS THE RESPONSIBILITY OF THE CLAIMANT/OWNER

NAME Harald Joeller
ADDRESS 6719 Hwy 40
CITY Tioga STATE ND ZIP 58852
PHONE # 701 - 641 0304

SEND RECEIPT TO Above address
 Other (Include Name and Mailing Address):

AMC NUMBER AMC 426145 CLAIM/SITE NAME _____

1 # of Claim/Site
x 153.00 Each
\$ 310 Total Charged PEJ (INITIALS)
RECEIPT # 3965542

DATE STAMP
2017 AUG 30 A 9:14
PHOENIX, ARIZONA
RECEIVED
STATE OFFICE
ENTERED
AUG 31 2017
BY: RAnn

***** FOR OFFICIAL USE ONLY *****
DATE _____ INITIALS _____ VERIFIED _____

**DEPARTMENT OF THE INTERIOR
BUREAU OF LAND MANAGEMENT
MINING CLAIMS
(MASS) Serial Register Page**

Run Date/Time: 08/30/17 10:12 AM

Page 1 of 1

01 10-21-1976;090STAT0090;43USC1744

Total Acres

Serial Number

Case Type 384201: PLACER CLAIM

40.000

AMC426145

Claim Name: PHARAOH'S GOLD #13

Lead File Number

Case Disposition: ACTIVE

AMC426143

Required Maintenance Fee: \$310.00

Name & Address

Int Rel

GOELLER HARALD
6719 HIGHWAY 40 TIOGA, ND 58852-9201
GOELLER TABITHA S M
6719 HIGHWAY 40 TIOGA, ND 58852-9201

CLAIMANT

CLAIMANT

County / State

District

MARICOPA County, AZ

PHOENIX DO

Mer Twp Rng Sec

Subdivision

14 0070N 0030W 017

NW, SW

Act Date	Code	Action Text	Action Remarks	Receipt Number
10/20/2013	403	LOCATION DATE		
01/16/2014	395	RECORDATION NOTICE RECD	1	2951390
08/30/2016	782	MAINTENANCE FEE PAYMENT	2017;\$310	3646505
08/31/2015	782	MAINTENANCE FEE PAYMENT	2016;\$310	3382374
08/26/2014	782	MAINTENANCE FEE PAYMENT	2015;\$310	3113452
01/16/2014	484	LOCATION YEAR / MAINTENAN	2014;\$140	2951390
04/24/2015	396	TRF OF INTEREST FILED	BIGELOW SHEILA	3281728
04/24/2015	396	TRF OF INTEREST FILED	BIGELOW TED	3281732
04/24/2015	396	TRF OF INTEREST FILED	BIGELOW SHEILA 1	3281728
04/24/2015	396	TRF OF INTEREST FILED	BIGELOW TED 1	3281732
06/09/2014	669	LAND STATUS CHECKED		
01/16/2014	501	ACCT ADV IN LEAD FILE	AMC426143-AMC426145;	
01/16/2014	685	ADDL MAINTENANCE FEE	2014;\$140	2951390

Line Nr Remarks

RECEIVED
 STATE OFFICE
 2017 AUG 30 A 9:14
 PHOENIX, ARIZONA

United States Department of the Interior
Bureau of Land Management
 DIV OF LANDS, MINRLS & ENERGY
 ONE N CENTRAL AVE
 PHOENIX, AZ 85004 -4427
 Phone: 602-417-9200

Receipt

No: 3965542

Transaction #: 4075424	
Date of Transaction: 08/30/2017	
CUSTOMER:	
HARALD GOELLER 6719 HIGHWAY 40 TIOGA,ND 58852-9201 US	

LINE #	QTY	DESCRIPTION	REMARKS	UNIT PRICE	TOTAL
1	1.00	LOCATABLE MINERALS / MINING CLAIMS- NOT NEW-UNADJUD,ONE AUTH NO. ONLY / MINING CLAIM MONEY RECEIVED CASES: AMC426145/\$310.00	MAINT 2018/1	- n/a -	310.00
TOTAL:					\$310.00

PAYMENT INFORMATION			
NOTE: Items will appear on credit card statement as "Bureau of Land Mgmt CO".			
1	AMOUNT:	310.00	POSTMARKED: N/A
	TYPE:	CREDIT CARD	RECEIVED: 08/30/2017
	NAME:	GOELLER, HARALD 6719 HIGHWAY 40 TIOGA ND 58852-9201 US	
	CARD NO:	XXXXXXXXXXXX5801	AUTH CODE: 790868
	NAME ON CARD:	HAROLD GOELLER	
	EXPIRES:	08/2020	
	SIGNATURE:		

REMARKS

This receipt was generated by the automated BLM Collections and Billing System and is a paper representation of a portion of the official electronic record contained therein.

Amc426143

MAINTENANCE FEE PAYMENT

Claimant Name: BYRON CALDWELL
Address: 2314 GUNNISON AVE.
City: GRAND JUNCTION CO 81501
Telephone: 970 254 0990
E-mail address: yoqibqgqll@aol.com
Signature: Byron Caldwell

Check here if this is a change of address.

BLM
Date
Stamp
RECEIVED
BLM AZ STATE OFFICE
2017 AUG 29 A 8:01
PHOENIX, ARIZONA

LINE NO.	AMC NUMBER	CLAIM/SITE NAME	COUNTY RECORDER DATA (If available)	TWP	RNG	SEC
1	426144	PHARAOH'S GOLD	2014 0233 400	7N	9X	18
2						
3						
4						
5						
6						
7						
8						
9						
10						

List additional claims on Form MCF114.

ENTERED
SEP 06 2017
BY: *[Signature]*


Bureau of Land Management
Arizona State Office
www.blm.gov/az/


No. of Claims*: 2 x \$155 = \$310.00
Check No: 4268 Init. YAC
Receipt No.: 3967321
For BLM Use Only

* \$155 per lode mining claim, mill site, or tunnel site; and \$155 for each 20 acres or portion thereof for each placer mining claim.

Form: MCF112
Revised July 2014

CERTIFIED MAIL®

 **Byron Caldwell**
2314 Gunnison Ave.
Grand Junction, CO 81501-7939



7017 0660 0001 0283 9275



1000



85004


U.S. POSTAGE
PAID
GRAND JUNCTION, CO
81501
AUG 22 17
AMOUNT
\$6.59
R2304M111792-07

Return Receipt Requested
Showing Address
When Delivered

BLM AZ STATE OFFICE
2017 AUG 29 A 8:06
PHOENIX, ARIZONA

Bureau of Land Management
Arizona State Office
One North Central Avenue
Suite 800
Phoenix, Az 85004-4427

850044427 0041



United States Department of the Interior
Bureau of Land Management
 DIV OF LANDS, MINRLS & ENERGY
 ONE N CENTRAL AVE
 PHOENIX, AZ 85004 -4427
 Phone: 602-417-9200

Receipt

No: 3967221

Transaction #: 4077112	
Date of Transaction: 08/31/2017	
CUSTOMER:	
BYRON CALDWELL 2314 GUNNISON AVE GRAND JUNCTION, CO 81501-7939 US	

LINE #	QTY	DESCRIPTION	REMARKS	UNIT PRICE	TOTAL
1	1.00	LOCATABLE MINERALS / MINING CLAIMS- NOT NEW-UNADJUD, ONE AUTH NO. ONLY / MINING CLAIM MONEY RECEIVED CASES: AMC426144/\$310.00	MAINT 2018/1	- n/a -	310.00
TOTAL:					\$310.00

PAYMENT INFORMATION					
1	AMOUNT:	310.00	POSTMARKED:	08/22/2017	
	TYPE:	CHECK	RECEIVED:	08/29/2017	
	CHECK NO:	4268			
	NAME:	CALDWELL, BYRON 2314 GUNNISON AVE GRAND JUNCTION CO 81501-7939 US			

REMARKS

This receipt was generated by the automated BLM Collections and Billing System and is a paper representation of a portion of the official electronic record contained therein.

UNITED STATES
DEPARTMENT OF THE INTERIOR
BUREAU OF LAND MANAGEMENT

~~426143~~
426143

CREDIT CARD PAYMENT
For Mining Claim Maintenance Fee

THIS IS A CHANGE OF ADDRESS

TELEPHONE SUBMISSION - ACCURACY OF THE BELOW INFORMATION IS THE RESPONSIBILITY OF THE CLAIMANT/OWNER

NAME Harald GOELLER
ADDRESS 6719 HWY 40
CITY TIDGA STATE ND ZIP 58852
PHONE # 701 - 641 - 0304

SEND RECEIPT TO Above address
 Other (Include Name and Mailing Address):

AMC NUMBER

40 ac 426145

CLAIM/SITE NAME

Pharaohs Gold #13

1 # of Claim/Site
x 155.00 Each
\$ 310 Total Charged EXG (INITIALS)

RECEIPT # 3646505

DATE STAMP

INTERE
AUG 31 2016
BY: Rpm

RECEIVED
BLM AZ STATE OFFICE
2016 AUG 30 A 9:25
PHOENIX, ARIZONA

***** FOR OFFICIAL USE ONLY *****

DATE _____ INITIALS _____ VERIFIED _____

United States Department of the Interior
Bureau of Land Management
 DIV OF LANDS, MINRLS & ENERGY
 ONE N CENTRAL AVE
 PHOENIX, AZ 85004 -4427
 Phone: 602-417-9200

Receipt

No: 3646505

Transaction #: 3750488	
Date of Transaction: 08/30/2016	
CUSTOMER:	
HARALD GOELLER 6719 HIGHWAY 40 TIOGA,ND 58852-9201 US	

LINE #	QTY	DESCRIPTION	REMARKS	UNIT PRICE	TOTAL
1	1.00	LOCATABLE MINERALS / MINING CLAIMS- NOT NEW-UNADJUD,ONE AUTH NO. ONLY / MINING CLAIM MONEY RECEIVED CASES: AMC426145/\$310.00	2017 MAINT (1)	- n/a -	310.00
TOTAL:					\$310.00

PAYMENT INFORMATION			
NOTE: Items will appear on credit card statement as "Bureau of Land Mgmt CO".			
1	AMOUNT:	310.00	POSTMARKED: N/A
	TYPE:	CREDIT CARD	RECEIVED: 08/30/2016
	NAME:	GOELLER, HARALD 6719 HIGHWAY 40 TIOGA ND 58852-9201 US	
	CARD NO:	XXXXXXXXXXXX5801	AUTH CODE: 189739
	NAME ON CARD:	HARALD GOELLER	
	EXPIRES:	08/2020	
	SIGNATURE:		

REMARKS

This receipt was generated by the automated BLM Collections and Billing System and is a paper representation of a portion of the official electronic record contained therein.

Amc 426143

MAINTENANCE FEE PAYMENT

Claimant Name: LARRY JINKINS
BYRON CALDWELL
Address: 2314 GUNNISON AVE ✓
City: Andale State: CO Zip: 81501
Telephone: 970-254-0990
E-mail address: 40916agRII@AOL.COM
Signature: Byron Caldwell

BLM
Date
Stamp

RECEIVED
BLM AZ STATE OFFICE
2016 AUG 22 P 1:44
PHOENIX, ARIZONA

Check here if this is a change of address.

LINE NO.	AMC NUMBER	CLAIM/SITE NAME	COUNTY RECORDER DATA (If available)	TWP	RNG	SEC
1	426144	PHARAOH GOLD	20140033400	7N	3W	18
2						
3						
4		AC 782 (2017) ENTERED AUG 24 2016				
5		PB				
6						
7						
8						
9						
10						

List additional claims on Form MCF114.

Bureau of Land Management
Arizona State Office
www.blm.gov/az/

No. of Claims*: 21 x \$155 = \$310.00
Check No: 4164 Init. CA
Receipt No.: 368172
For BLM Use Only

* \$155 per lode mining claim, mill site, or tunnel site; and \$155 for each 20 acres or portion thereof for each placer mining claim.

Form: MCF112
Revised July 2014

CERTIFIED MAIL™


Byron Caldwell
2314 Gunnison Ave.
Grand Junction, CO 81501-7939



7014 0150 0000 4298 9123



1000



85004

U.S. POSTAGE
PAID
GRAND JUNCTION, CO
81501
AUG 19, 16
AMOUNT

\$6.47

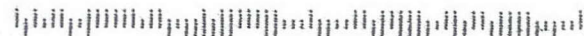
R2304M113237-19

RETURN RECEIPT
REQUESTED

Bureau of Land Management
Arizona State office
One North Central Avenue
Suite 800
Phoenix, Az 85004-4427

PREPAID
BLM AZ STATE OFFICE
2016 AUG 22 P 1:41
PHOENIX, ARIZONA

850044427 0041



PLACE STICKER AT TOP OF ENVELOPE TO THE RIGHT
OF THE RETURN ADDRESS, FOLD AT DOTTED LINE

CERTIFIED MAIL

United States Department of the Interior
Bureau of Land Management
 DIV OF LANDS, MINRLS & ENERGY
 ONE N CENTRAL AVE
 PHOENIX, AZ 85004 -4427
 Phone: 602-417-9200

Receipt

No: 3638172

Transaction #: 3742072		<i>AC 782</i> ENTERED AUG 24 2016
Date of Transaction: 08/23/2016		
CUSTOMER:		
BYRON CALDWELL 2314 GUNNISON AVE GRAND JUNCTION, CO 81501-7939 US		

LINE #	QTY	DESCRIPTION	REMARKS	UNIT PRICE	TOTAL
1	1.00	LOCATABLE MINERALS / MINING CLAIMS- NOT NEW-UNADJUD, ONE AUTH NO. ONLY / MINING CLAIM MONEY RECEIVED CASES: AMC426144/\$310.00	MAINT FEE 2017 - 1	- n/a -	310.00
TOTAL:					\$310.00

PAYMENT INFORMATION			
1	AMOUNT:	310.00	POSTMARKED: 08/19/2016
	TYPE:	CHECK	RECEIVED: 08/22/2016
	CHECK NO:	4164	
	NAME:	CALDWELL, BYRON W 2314 GUNNISON AVE GRAND JUNCTION CO 81501-7939 US	

REMARKS

This receipt was generated by the automated BLM Collections and Billing System and is a paper representation of a portion of the official electronic record contained therein.

Customer Name Update Screen

System ID:MC

Name: CALDWELL BYRON

Lookup

Proprietor #: 2391237

Renumber To:

Category: P - PRIVATE

Address: 2314 GUNNISON AVE

City: GRAND JUNCTION

State: CO

Lookup

Zip: 815017939

UNDELIVERABLE

Email: yogiboorii@aol.com ?

Phone: 970-254-0909

ph # only
ENTERED AUG 24 2016
PB (I can't ~~edit~~ really make out the Email Address.)
PB

Save

Save/Override DataFlux

Delete

Renumber

Customer details successfully saved for Customer Id 2391237

MAINTENANCE FEE PAYMENT FORM

Remitters

Ted & Sheila Bigelow
P.O. Box 138
Wittmann, AZ 85361
602-471-3470

401292
416265
426091
426143
427389
430531

synbigelows@earthlink.net

Maintenance Fee for the 2016 assessment year

Placer Claims

- | | | | | |
|----|-----------|----------------------|------------------------------------|--------------|
| 1) | AMC401293 | --- Jubilation #1 | -----7N 3W Sec. 18&19 - 60 acres | --- \$465.00 |
| 2) | AMC416266 | --- Rainbows End #11 | -----7N 3W Sec. 7 -----39.09 acres | --- \$310.00 |
| 3) | AMC426091 | --- Pharaohs Tomb #9 | -----7N 3W Sec. 18 ----- 40 acres | --- \$310.00 |
| 4) | AMC426144 | --- Pharaoh's Gold | -----7N 3W Sec. 18 ----- 40 acres | --- \$310.00 |
| 5) | AMC427389 | --- Tub O Gold | -----7N 3W Sec. 17 ----- 40 acres | --- \$310.00 |
| 6) | AMC430532 | --- Golden Sunset #2 | -----6N 3W Sec. 5 ----- 20 acres | --- \$155.00 |

TOTAL MAINTENANCE FEE PAYMENT ----- \$1,860.00

Sheila Bigelow
T Bigelow

RECEIPT # 3384031

RECEIVED
2015 AUG 31 P 3:48
PHOENIX, ARIZONA

ENTERED
SEP 02 2015
BY: gl

Shella Digelow
P.O. Box 138

Wittmann, AZ 85361

RECEIVED
BLM AZ STATE OFFICE

2015 AUG 31 P 3:48

PHOENIX, ARIZONA


Bureau of Land Management
Arizona State Office
One North Central Avenue
Suite 800
Phoenix, AZ 85004-4427

PRESS FIRMLY TO SEAL

PRESS FIRMLY TO SEAL

PRIORITY MAIL
POSTAGE REQUIRED

PRIORITY MAIL



Retail

P

US POSTAGE PAID
\$5.75

Origin: 98362
Destination: 85004
2.30 oz.
Aug 28, 15
5486920364-06

1006

PRIORITY MAIL® 2-DAY

Expected Delivery Day: 08/31/15

USPS TRACKING NUMBER



9505 5110 1393 5240 5631 53

FRC



For Domestic
and International Use

UNITED STATES POSTAL SERVICE

Ted Bigelow
From P.O. Box 135
Wittmann, AZ 85361



TO Bureau of Land Management
Arizona State Office
One North Central Avenue
Suite 800
Phoenix, AZ 85004-4427

Label 228, January 2008

RECEIVED
BLM / AZ STATE OFFICE
WH
L



PS00001000014

EP14F July 2013
OD: 12.5 x 9.5

VISIT US AT USPS.COM®
ORDER FREE SUPPLIES ONLINE



This packaging is the property of the U.S. Postal Service® and is provided solely for use in sending Priority Mail® shipments. Misuse may be a violation of federal law. This packaging is not for resale. EP14F © U.S. Postal Service, July 2013; All rights reserved.

United States Department of the Interior
Bureau of Land Management
 LANDS/RECREATION & PLANNING
 ONE N CENTRAL AVE
 PHOENIX, AZ 85004 -2203
 Phone: 602-417-9200

Receipt

No: 3384031


Transaction #: 3482356	
Date of Transaction: 09/01/2015	
CUSTOMER:	
TED & SHEILA BIGELOW PO BOX 138 WITTMANN, AZ 85361-0138 US	

LINE #	QTY	DESCRIPTION	REMARKS	UNIT PRICE	TOTAL
1	1.00	LOCATABLE MINERALS / MINING CLAIMS- NOT NEW-UNADJUD, ONE AUTH NO. ONLY / MINING CLAIM MONEY RECEIVED CASES: AMC401293/\$1860.00	MAINT FEE PYMNT - 6 2016	- n/a -	1860.00
TOTAL:					\$1,860.00

PAYMENT INFORMATION					
1	AMOUNT:	1860.00	POSTMARKED:	08/28/2015	
	TYPE:	CHECK	RECEIVED:	08/31/2015	
	CHECK NO:	214			
	NAME:	BIGELOW, THEODORE 18698 S JOSEPH HODGE RD PEEPLER VALLEY AZ 86332 US			

REMARKS

This receipt was generated by the automated BLM Collections and Billing System and is a paper representation of a portion of the official electronic record contained therein.



9/1/2015

426143

UNITED STATES
DEPARTMENT OF THE INTERIOR
BUREAU OF LAND MANAGEMENT

CREDIT CARD PAYMENT
For Mining Claim Maintenance Fee

THIS IS A CHANGE OF ADDRESS

TELEPHONE SUBMISSION - ACCURACY OF THE BELOW INFORMATION IS THE RESPONSIBILITY OF THE CLAIMANT/OWNER

NAME Harald GOELLER
ADDRESS 6719 HWY 40
CITY TIOGA STATE ND ZIP 58852
PHONE # 701 - 641 0304

SEND RECEIPT TO Above address
 Other (Include Name and Mailing Address):

40-ac. Assoc. Placer
AMC NUMBER 426145

CLAIM/SITE NAME
PHARAOH'S GOLD #13

1 # of Claim/Site
X ~~155.00~~ Each
\$ 310 Total Charged RG (INITIALS)
RECEIPT # 3382374

DATE STAMP

SEP 12 2015
RWA

RECEIVED
BLMAZ STATE OFFICE
2015 AUG 31 A 10:05
PHOENIX, ARIZONA

***** FOR OFFICIAL USE ONLY *****
DATE _____ INITIALS _____ VERIFIED _____

United States Department of the Interior
Bureau of Land Management
 LANDS/RECREATION & PLANNING
 ONE N CENTRAL AVE
 PHOENIX, AZ 85004 -2203
 Phone: 602-417-9200

Receipt

No: 3382374

Transaction #: 3480686	
Date of Transaction: 08/31/2015	
CUSTOMER:	
HARALD GOELLER 6719 HIGHWAY 40 TIOGA,ND 58852-9201 US	

LINE #	QTY	DESCRIPTION	REMARKS	UNIT PRICE	TOTAL
1	1.00	LOCATABLE MINERALS / MINING CLAIMS- NOT NEW-UNADJUD,ONE AUTH NO. ONLY / MINING CLAIM MONEY RECEIVED CASES: AMC426145/\$310.00	2016 MAINT (1)	- n/a -	310.00
TOTAL:					\$310.00

PAYMENT INFORMATION				
NOTE: Items will appear on credit card statement as "Bureau of Land Mgmt CO".				
1	AMOUNT:	310.00	POSTMARKED:	N/A
	TYPE:	CREDIT CARD	RECEIVED:	08/31/2015
	NAME:	GOELLER, HARALD 6719 HIGHWAY 40 TIOGA ND 58852-9201 US		
	CARD NO:	XXXXXXXXXXXX5102	AUTH CODE:	031560
	NAME ON CARD:	HARALD GOELLER		
	EXPIRES:	03/2018		
	SIGNATURE:			

REMARKS

This receipt was generated by the automated BLM Collections and Billing System and is a paper representation of a portion of the official electronic record contained therein.

SEP 02 2015
Rutan

NOTICE!!

These documents have been scanned!

Do not place un-scanned documents beneath this notice!

Do not remove this notice from this file!

GPO Jacket No. 560-102
Print Order 61540
Rise Business Services, LLC
Job=AZ15 5/10/2019




Box Number= AZ15035



Claim Begin-End: AMC426143-AMC426145

6 Location Notices-Amendments and Supporting Documents



AZ15035-18

AMC425596-AMC426147

MINING CLAIM STATUS REPORT

Data Entered: 1/22/2014 RM

MTP Checked By: [Signature]
GEO Checked By: [Signature]

LEAD SERIAL NUMBER: AMC 426143 thru AMC 426145

NUMBER OF CLAIMS & TYPE:

1 LODE
2 PLACER
ASSOCIATION PLACER
MILL SITE
TUNNEL SITE

CHARGES:

Location Fee @ \$34 = \$ 102
Processing Fee @ \$20 = \$ 60
Maintenance Fee @ \$140 = \$ 430
Add'l Maint Fee for Assoc Placer = \$ 280
SUBTOTAL \$ _____
Other Fees \$ _____
Other Fees \$ _____
TOTAL \$ 862

TOTAL ACREAGE: _____ Per Claim
(Placer Only)

NUMBER OF LOCATORS: _____

DOCUMENTS RECEIVED VIA : Over-the-Counter [] Mail [] **TIMELY FILED:** Yes [] No []

LEGAL DESCRIPTION: T 7N R 3W SEC 3
T 7N R 3W SEC 18
T 7N R 3W SEC 17
T 8N R 3W SEC 34
T _____ R _____ SEC _____

BLM [] FOREST SERVICE [] _____ SUBJ TO PL 359: Yes [] No []
WILDERNESS AREA [] _____

SPLIT ESTATE: N/A [] SX [] PX [] OTHER [] _____
SRHA [] Was proper Notice filed if located on SHRA Land? Yes [] No []

RECONVEYED MINERALS ON BLM LAND REQUIRE OPENING ORDER FROM 1944 TO 1993:

Open to Entry On _____ N/A []

COMMENTS/STATUS: VOID [] PARTIALLY VOID [] PVT MINERALS [] WITHDRAWN LANDS []
OTHER [] _____

[] Claimant acknowledges that portions of the following claim(s) site(s) may be void or voidable.

Printed Name of Claimant _____ Signature of Claimant _____

*****FINAL ADJUDICATION*****

DATE 6/9/14 INITIALS AT

110126113

LOCATION NOTICE FOR LODE MINING CLAIM

NOTICE IS HEREBY GIVEN that the JACKPOT lode mining claim has been located by Purge Systems 2117 W 2200 S. Salt Lake City, UT, 84119

The general course of this claim is NE to SW and it is situated in Yavapai County(ies), Arizona.


This claim is 1500 feet in length and 600 feet in width. This claim runs from the location monument on which the location notice is posted approximately 688 feet in a NE direction to the NE end line and 812 feet in a SW direction to the SW end line. This claim is marked by seven monuments, one at each corner, two at each end center, and one location monument.

The location monument on which this notice is posted is situated within Section 3, Township 7 N, Range 3 W, Gila Salt River Base and Meridian, Arizona. This claim encompasses portions of the following legal subdivision(s) if located by legal subdivision or the following quarter section(s), Section(s), Township(s), and Range(s): Survey lot 3, T7NR3W, +SE $\frac{1}{4}$ SW $\frac{1}{4}$, +SW $\frac{1}{4}$ SE $\frac{1}{4}$ Sec. 34, T8NR3W, Gila Salt River Base and Meridian, Arizona.

The locality of this claim with reference to some natural object or permanent monument and additional information (if any) concerning its locality are as follows: That 20.66 acres of which the location is 2142' E. + 383' S. of the N.W.C. section marker of USGS Sec. 3, T7NR3W.

DATED AND POSTED on the ground this 25th day of Dec., 2013.

LOCATOR(S)


James Marsden

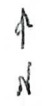
BLM DATE STAMP:

RECEIVED
BLM AZ STATE OFFICE
2014 JAN 16 P 1:05
YAVAPAI, ARIZONA

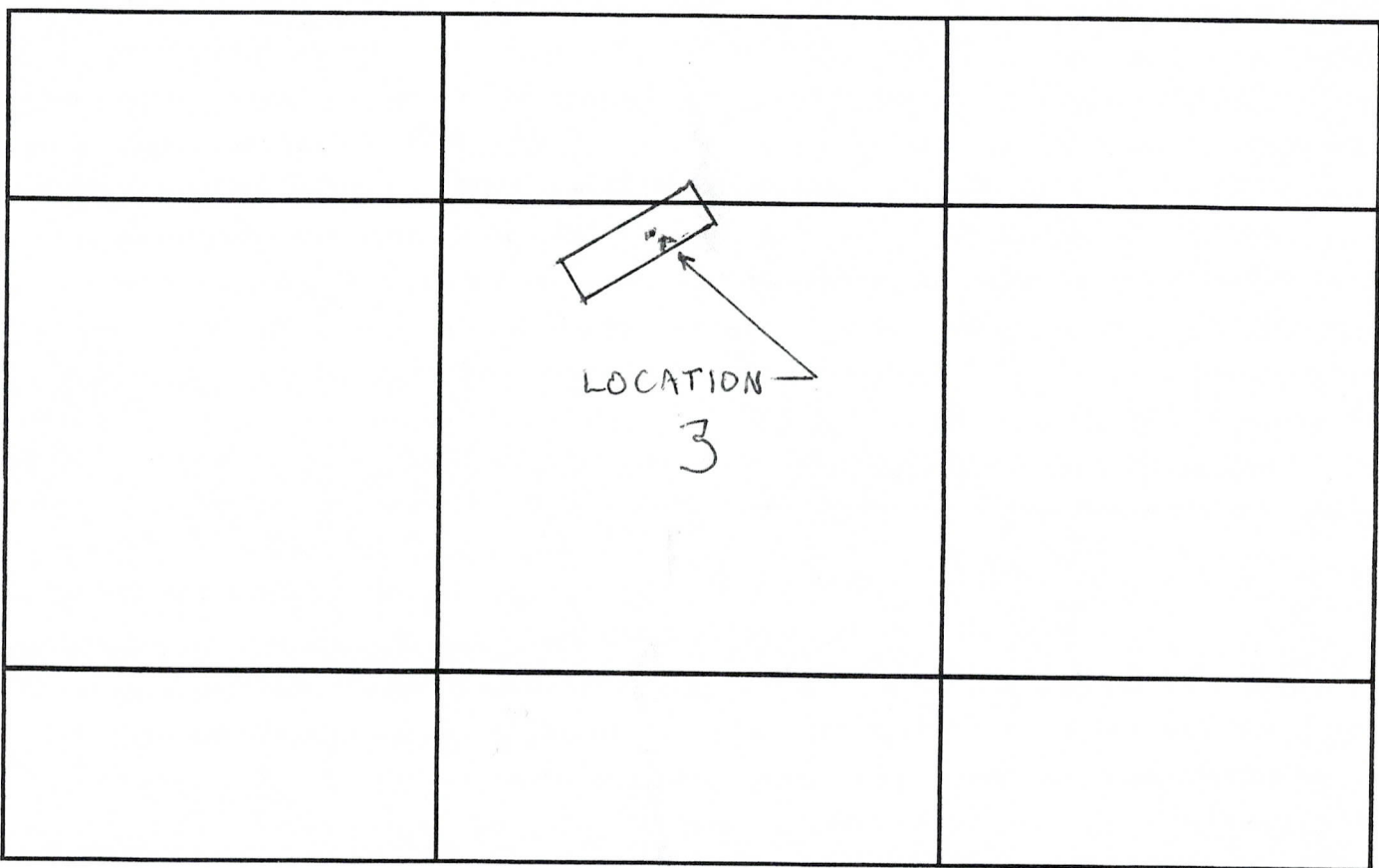
AR0426143

RECEIVED
BLM AZ STATE OFFICE
2014 JAN 16 P 1:05
PHOENIX, ARIZONA

CLAIM MAP



Lode (/) Placer ()



Scale : 1" = _____

Survey 1073, T7N R3W & SE 1/4 SW 1/4, SW 1/4 SE 1/4 sec. 34

1. The above map depicts the Jackpot mining claim, which is located in the _____ of Section(s) 34, Township 8 N, Range 3 W, Gila and Salt River Base and Meridian, Yavapai County Arizona.

2. The type of corner and location monuments used are as follows: 1.5" x 4" capped
ply.

3. The bearings and distances in degrees and feet between claim corners are as depicted on the map.

NOTE: DRAWING NOT TO SCALE

ARC0426143

LOCATION NOTICE FOR PLACER MINING CLAIM

NOTICE IS HEREBY GIVEN that the Pharaoh's Gold placer mining claim has been located by Ted & Sheila Bigelow P.O. Box 448, Kirkland, AZ. 86332

The general course of this claim is square and it is situated in maricopa County(ies), Arizona.

This claim is 1320 feet in length and 1320 feet in width. This claim runs from the location monument on which the location notice is posted approximately 1280 feet in a E direction to the E end line and 1280 feet in a S direction to the S end line. This claim is marked by four monuments, one at each corner of the claim.

The location monument on which this notice is posted is situated within Section 18, Township 7 N, Range 3 W, Gila Salt River Base and Meridian, Arizona. This claim encompasses portions of the following legal subdivision(s) if located by legal subdivision or the following quarter section(s), Section(s), Township(s), and Range(s): NW 1/4 SE 1/4 Sec. 18, T 7N R3W, Gila Salt River Base and Meridian, Arizona.

The locality of this claim with reference to some natural object or permanent monument and additional information (if any) concerning its locality are as follows: That 40 acres of which the S.E.C. is located 1320' N, and 1320' W. of the U.S.G.S. S.E.C. of Sec. 18 T 7N R 3W

DATED AND POSTED on the ground this 20th day of Oct., 2013.

LOCATOR(s) T Bigelow
Sheila Bigelow

BLM DATE STAMP:

RECEIVED
BLM AZ STATE OFFICE
2014 JAN 16 P 1:05
MARICOPA COUNTY, ARIZONA

AR0128149

RECEIVED
BLM AZ STATE OFFICE

2014 JAN 16 P 1:05

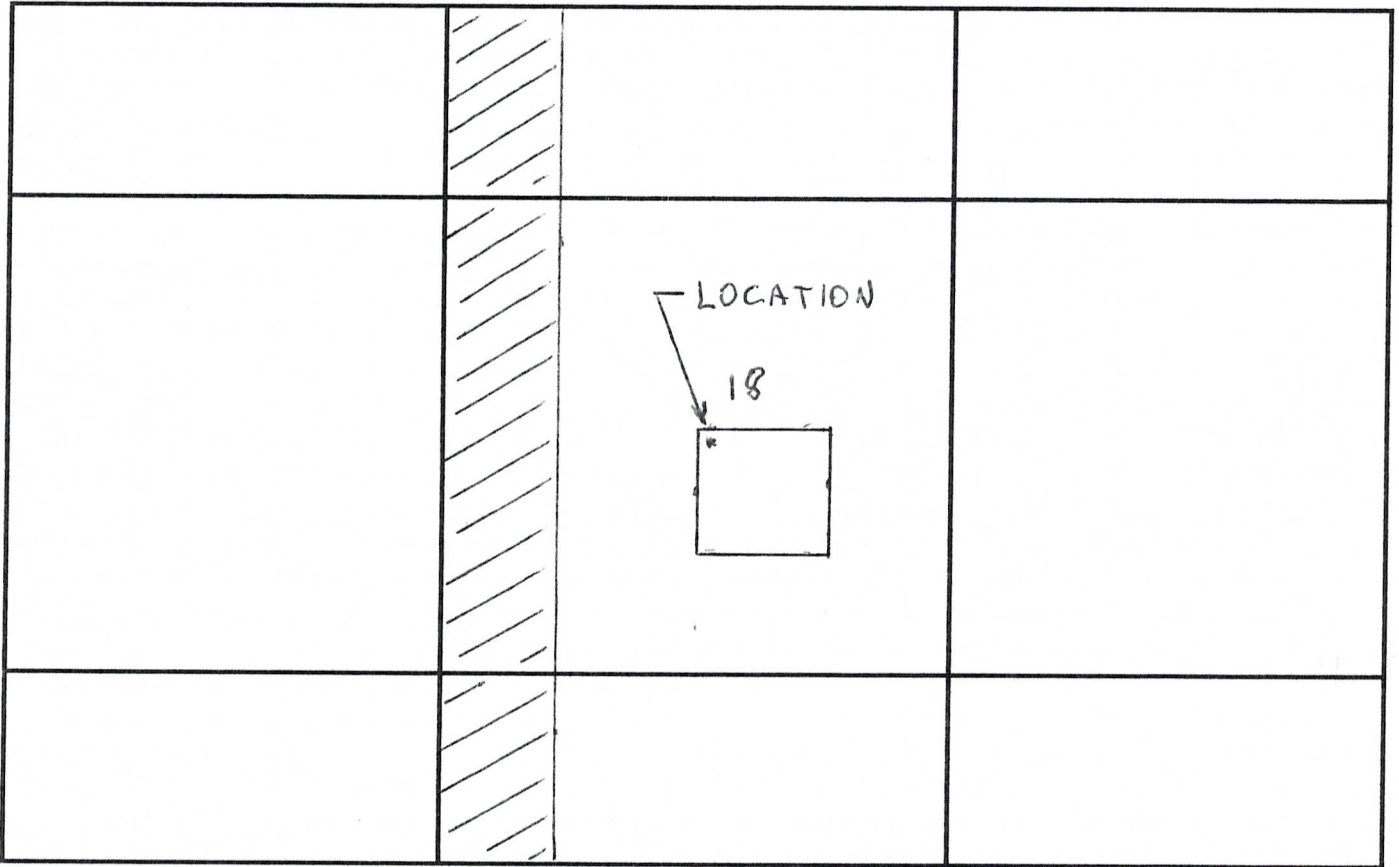
PO BOX 517 ARIZONA

CLAIM MAP



N

Lode () Placer (x)



Scale : 1" = _____

1. The above map depicts the Pharaoh's Gold mining claim, which is located in the NW 1/4 SE 1/4 of Section(s) 18, Township 7 N, Range 3 W, Gila and Salt River Base and Meridian, Maricopa County Arizona.

2. The type of corner and location monuments used are as follows: 2" x 4' capped P.V.C.

3. The bearings and distances in degrees and feet between claim corners are as depicted on the map.

NOTE: DRAWING NOT TO SCALE

AR0026144

LOCATION NOTICE FOR PLACER MINING CLAIM

NOTICE IS HEREBY GIVEN that the Pharaoh's Gold #13 placer mining claim has been located by Ted + Sheila Bigelow P.O. Box 448 Kirkland, AZ. 86332

The general course of this claim is square and it is situated in maricopa County(ies), Arizona.

This claim is 1320 feet in length and 1320 feet in width. This claim runs from the location monument on which the location notice is posted approximately 1320 feet in a N direction to the N end line and 1320 feet in a E direction to the E end line. This claim is marked by four monuments, one at each corner of the claim.

The location monument on which this notice is posted is situated within Section 17, Township 7 N, Range 3 W, Gila Salt River Base and Meridian, Arizona. This claim encompasses portions of the following legal subdivision(s) if located by legal subdivision or the following quarter section(s), Section(s), Township(s), and Range(s): N $\frac{1}{2}$ NE $\frac{1}{4}$ SW $\frac{1}{4}$ + S $\frac{1}{2}$ SE $\frac{1}{4}$ NW $\frac{1}{4}$ Sec. 17 T7N R3W, Gila Salt River Base and Meridian, Arizona.

The locality of this claim with reference to some natural object or permanent monument and additional information (if any) concerning its locality are as follows: That 40 acres of which the S.W.C. is located 1,980' N + 1,320' W of the S.W.C. of USGS. Sec. 17, T7N R3W,

DATED AND POSTED on the ground this 20th day of Oct., 2013.

LOCATOR(s) T Bigelow
Sheila Bigelow

BLM DATE STAMP:

BLM STATE OFFICE
2014 JAN 16 P 1:05
ARIZONA

AL10026145

RECEIVED
BLM AZ STATE OFFICE

2014 JAN 16 P 1:05

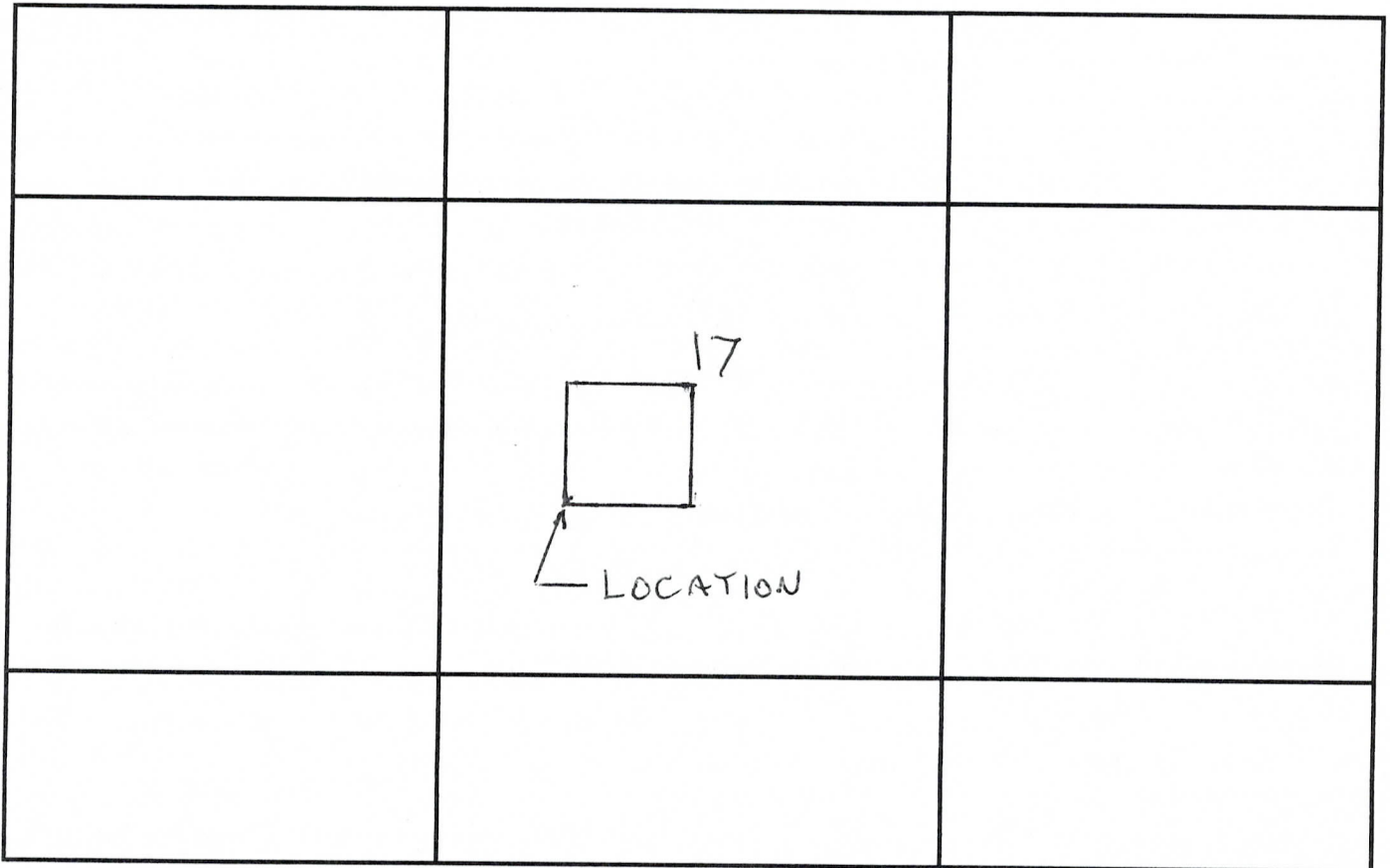
PHOENIX, ARIZONA

CLAIM MAP



N

Lode () Placer (X)



Scale: 1" = _____

$N\frac{1}{2}$ NE $\frac{1}{4}$ SW $\frac{1}{4}$ + S $\frac{1}{2}$ SE $\frac{1}{4}$ NW $\frac{1}{4}$

1. The above map depicts the Pharaoh's Gold #13 mining claim, which is located in the _____ of Section(s) 17, Township 7 N, Range 3 W, Gila and Salt River Base and Meridian, Maricopa County Arizona.
2. The type of corner and location monuments used are as follows: 2" x 4' capped PVC.
3. The bearings and distances in degrees and feet between claim corners are as depicted on the map.

NOTE: DRAWING NOT TO SCALE

AR10126145

DEPARTMENT OF INTERIOR
BUREAU OF LAND MANAGEMENT

Input Parameters for Geographic Report with Land

System Id = CR

Admin State = AZ

Geo State =

Casetype Begins With

Case Disp Txt = AUTHORIZED, CANCELLED, EXPIRED, PENDING, REJECTED, RELINQUISHED, VOID, WITHDRAWN

Mer Twp Rng =

Section =

Mtrs = 14 0070N 0030W 003, 14 0070N 0030W 017, 14 0070N 0030W 018, 14 0070N 0030W 999

Commodity =

Commodity Txt =

Pending Org =

Pend Org Decode =

Total Rows Returned: 9

RUN TIME: 01:03 PM

UNITED STATES DEPARTMENT OF INTERIOR
BUREAU OF LAND MANAGEMENT
GEOGRAPHIC REPORT WITH LAND
Sorted by Meridian Township Range

RUN DATE: 01/16/2014

Page 1 of 2

Adm State: AZ

Serial Number: AZA 024287

Total Case Acres: 1.000

<u>Casetype</u>	<u>Case Disp</u>	14	0070N	0030W	<u>Sect</u>	<u>Sur Typ</u>	<u>Sur Num</u>	<u>Suff</u>	<u>Subdivision</u>	<u>Act Pend</u>
380913	EXPIRED				017	FF		1	PORTION OF;	

Serial Number: AZA 031568

Total Case Acres: 1.000

<u>Casetype</u>	<u>Case Disp</u>	14	0070N	0030W	<u>Sect</u>	<u>Sur Typ</u>	<u>Sur Num</u>	<u>Suff</u>	<u>Subdivision</u>	<u>Act Pend</u>
293200	AUTHORIZED				003	FF			PORTION OF;	
					017	FF			PORTION OF;	
					018	FF			PORTION OF;	

Serial Number: AZA 031961

Total Case Acres: 1.000

<u>Casetype</u>	<u>Case Disp</u>	14	0070N	0030W	<u>Sect</u>	<u>Sur Typ</u>	<u>Sur Num</u>	<u>Suff</u>	<u>Subdivision</u>	<u>Act Pend</u>
293200	EXPIRED				017	FF			PORTION OF;	

Serial Number: AZA 035151

Total Case Acres: 1.000

<u>Casetype</u>	<u>Case Disp</u>	14	0070N	0030W	<u>Sect</u>	<u>Sur Typ</u>	<u>Sur Num</u>	<u>Suff</u>	<u>Subdivision</u>	<u>Act Pend</u>
293200	PENDING				003	FF			PORTION OF;	
					017	FF			PORTION OF;	
					018	FF			PORTION OF;	

RUN TIME: 01:03 PM

Adm State: AZ

UNITED STATES DEPARTMENT OF INTERIOR
BUREAU OF LAND MANAGEMENT
GEOGRAPHIC REPORT WITH LAND
Sorted by Meridian Township Range

RUN DATE: 01/16/2014

Page 2 of 2

Serial Number: AZA 035952

Total Case Acres: 1.000

<u>Casetype</u>	<u>Case Disp</u>				<u>Sect</u>	<u>Sur Typ</u>	<u>Sur Num</u>	<u>Suff</u>	<u>Subdivision</u>	<u>Act Pend</u>
380913	AUTHORIZED	14	0070N	0030W	017	FF			SE;	

DEPARTMENT OF INTERIOR
BUREAU OF LAND MANAGEMENT

Input Parameters for Geographic Report with Land

System Id = CR

Admin State = AZ

Geo State =

Casetype Begins With

Case Disp Txt = AUTHORIZED, CANCELLED, EXPIRED, PENDING, REJECTED, RELINQUISHED, VOID, WITHDRAWN

Mer Twp Rng = 14 0080N 0030W

Section = 034, 999

Mtrs =

Commodity =

Commodity Txt =

Pending Org =

Pend Org Decode =

Total Rows Returned: 2

RUN TIME: 03:21 PM

UNITED STATES DEPARTMENT OF INTERIOR
BUREAU OF LAND MANAGEMENT
GEOGRAPHIC REPORT WITH LAND
Sorted by Serial Number

RUN DATE: 01/22/2014
Page 1 of 1

Serial Number: AZA 031568
Total Case Acres: 1.000

<u>Casetype</u>	<u>Case Disp</u>				<u>Sect</u>	<u>Sur Typ</u>	<u>Sur Num</u>	<u>Suff</u>	<u>Subdivision</u>	<u>Act Pend</u>
293200	AUTHORIZED	14	0080N	0030W	034	FF			PORTION OF;	

Serial Number: AZA 035151
Total Case Acres: 1.000

<u>Casetype</u>	<u>Case Disp</u>				<u>Sect</u>	<u>Sur Typ</u>	<u>Sur Num</u>	<u>Suff</u>	<u>Subdivision</u>	<u>Act Pend</u>
293200	PENDING	14	0080N	0030W	034	FF			PORTION OF;	

